Debbie Hammond

From: JMC1602@aol.com
Sent: Monday, June 20, 2011 8:17 AM
To: Debbie Hammond
Subject: representation

Debbie, Please count my opinion regarding the new congressional seat being created in the midst of Horry County as "for". We bring growthand money and need this seat. Janice Caruso, 843-272-2506

Debbie Hammond

From: Cornelia [tshoupe@sc.rr.com]
Sent: Monday, June 20, 2011 10:47 AM
To: Debbie Hammond
Subject: District 7

We are grassroots conservatives and we need our own congressional district to represent our interest in US Concress. Horry County and the Grand Srand are the fastest growing areas in the State. We want Congressional District 7 to represent the Grand Strand and Pee Dee region.

Cornelia Shoupe N.Myrtle Beach, S.C. 29582

Debbie Hammond

From: rodger puckett [rodgerpuckett@gmail.com]
Sent: Monday, June 20, 2011 10:57 AM
To: Debbie Hammond
Cc: Janice Caruso; connect@northmyrtlebeachchamber.com
Subject: New House Seat for Horry County, SC

To: Debbie Hammond, SC Senate

Re: New House Seat for Horry County, SC

One need only consider the total tax revenues generated by a single SC region or county similar in population-size and currently without a single representative to draw the appropriate conclusion as to where this new seat should be assigned. If there is a single county in SC without a single representative that generates more tax revenue than Horry County, by all means, consider that county for the new seat justified by the 2010 Census. BTW, what county would that be?

Respectfully,
R.Puckett
Horry County, SC

--
rp

Debbie Hammond

From: Jennifer Walters [jennifer@littleriverchamber.org]
Sent: Monday, June 20, 2011 12:36 PM
To: Debbie Hammond
Subject: South Carolina Congressional Districts

Statement from the Little River Chamber of Commerce & Visitors Center regarding redistricting South Carolina's congressional districts as part of the Senate Judiciary Committee Redistricting Committee's June 20, 2011 public hearing:

We join the Little River community and our chamber members in encouraging support to position the new House District for South Carolina in Horry County, with the fast growing Carolina Forest community at its center. Above average growth continues in Carolina Forest as well as Horry County.

A new congressional district anchored in Horry County, including the Grand Strand and its more than 14 million visitors annually and providing huge tax revenues to South Carolina, well deserves this representation.

With our constantly growing visitor base, Horry County continues to experience high levels of visitor and new resident growth requiring federal representation much closer and more knowledgeable of these needs.

This representation would be better served anchored in Horry County, centered within the Carolina Forest community.

Jennifer Walters
Executive Director
Little River Chamber of Commerce & Visitors Center
1180 Hwy 17N, Ste. 1
POB 400
Little River, SC 29566
843.249.6604 843.249.9788 (fax)
www.littleriverchamber.org

COMMENTS - MISCELANEOUS

Debbie Hammond

From: WALLDA21@aol.com
Sent: Monday, June 20, 2011 11:36 AM
To: Debbie Hammond
Subject: Re: NO

We do not want to loose the district we have and we do not want to be in Jim Clyburn's district. Period!!!!
Dianne Wall

In a message dated 6/20/2011 10:09:56 A.M. Eastern Daylight Time, DebbieHammond@scsenate.gov writes:

Dear Ms. Wall,

I received your e-mail but need to know the subject matter of your e-mail. If it is about redistricting, could you be more specific? We would like to include your comments in the members' notebooks for tonight's public hearing, but need to better understand your concerns.

Thanks,

Debbie Hammond

From: WALLDA21@aol.com [mailto:WALLDA21@aol.com]
Sent: Monday, June 20, 2011 9:54 AM
To: Debbie Hammond
Subject: NO

This is not acceptable and we will fight for this not happening.

Dianne Wall

Broker

843-383-6765 office
843-383-6773 fax
843-861-2520 cell

Alan D. Clemmons
District No. 107 - Horry County
610 18th Avenue North
Myrtle Beach, SC 29577

Committees:
Judiciary, 2nd Vice Chairman
Special Laws
Sub-Committee

House of Representatives

State of South Carolina

320-A Blatt Building
Columbia, SC 29211
Tel. (803) 734-2969
clemmonsa@scstatehouse.

Freshman Caucus, Chairm
S.C. I-73 Assn., Chairman

Senator McConnell, 6-20-11

Attached is background and historical information for consideration in the Senate redistricting process.

Included is congressional historical data to establish an historical precedence for re-creation of a Pee Dee Congressional District, an encyclopedic overview of the counties of the Pee Dee region, and information on the economic development agency, the North Eastern Strategic Alliance (NESA), that serves the Pee Dee Areas.

Thank you for your work on this vitally important redraw of South Carolina's Congressional Districts. Should you have any questions, please call on me.

Sincerely,

Alan Clemmons

Pee Dee

From Wikipedia, the free encyclopedia

The **Pee Dee** region of South Carolina is the northeastern corner of the state. It is the area of the lower watershed of the Pee Dee River, named after the Pee Dee Native American tribe. Its center is Florence, however the Grand Strand, which includes the beaches running from the North Carolina state line to the Winyah Bay in Georgetown County in South Carolina.

On the coast, the area is predominantly involved in tourism and resorts with beaches, amusement parks, shopping, fishing, and golf. The area has become a major retirement center in the United States, in part because of its low cost of living and its many golf courses. Inland is a belt featuring rivers, marshes, carolina bays and sandy rises where forestry is predominant, with pine plantations and baldcypress timbering.

Further inland, on higher ground, but still of only slight relief, is an agricultural belt of tobacco, cotton, soybeans and produce.

Florence, originally founded as a railroad center is a small, but growing center of production of pharmaceuticals, and other light industry. It is also known as a center of medical and dental care. The Pee Dee Region also produces paper, steel, and recreational vehicles.

Contents

- 1 Counties
- 2 Cities
- 3 Primary Cities
- 4 Cities with at least a population of 5,000
  - 4.1 Higher Education
- 5 4 year colleges
- 6 2 year or Specialized Colleges
- 7 Media
- 8 See also

Counties

- Chesterfield County
- Darlington County
- Dillon County
- Florence County
- Georgetown County
- Horry County
- Marion County
- Marlboro County
- Williamsburg County

Cities

Primary Cities

(population figures is from 2008 estimates)

- Florence- 31,570
- Myrtle Beach- 30,596

Cities with at least a population of 5,000

- Bennettsville- 9,425
- Cheraw- 9,069
- Conway- 15,584
- Darlington- 6,720
- Dillon- 6,316
- Georgetown- 8,950
- Hartsville- 7,556
- Lake City- 6,478
- Marion- 7,042
- North Myrtle Beach- 15,516

Higher Education

4 year colleges

- Coastal Carolina University- Conway
- Coker College- Hartsville
- Francis Marion University- Florence

2 year or Specialized Colleges

- Florence-Darlington Technical College-Florence
- Horry-Georgetown Technical College- Conway
- Northeastern Technical College- Cheraw
- Williamsburg Technical College- Kingstree
- Limestone College- Florence
- Webster University- Myrtle Beach

Media

The area is served by four commercial broadcast television stations, WBTW CBS 13, WPDE ABC 15, WMBF NBC 32, and WFXB Fox 43 the first two with twin studios at Florence and Myrtle Beach, as well as an educational television station substation, WHMC-TV, in Conway, South Carolina. Daily newspapers include *The Sun News* of Myrtle Beach and *The Morning News* of Florence. The *Georgetown Times* is published five times per week.

NESA

The North Eastern Strategic Alliance

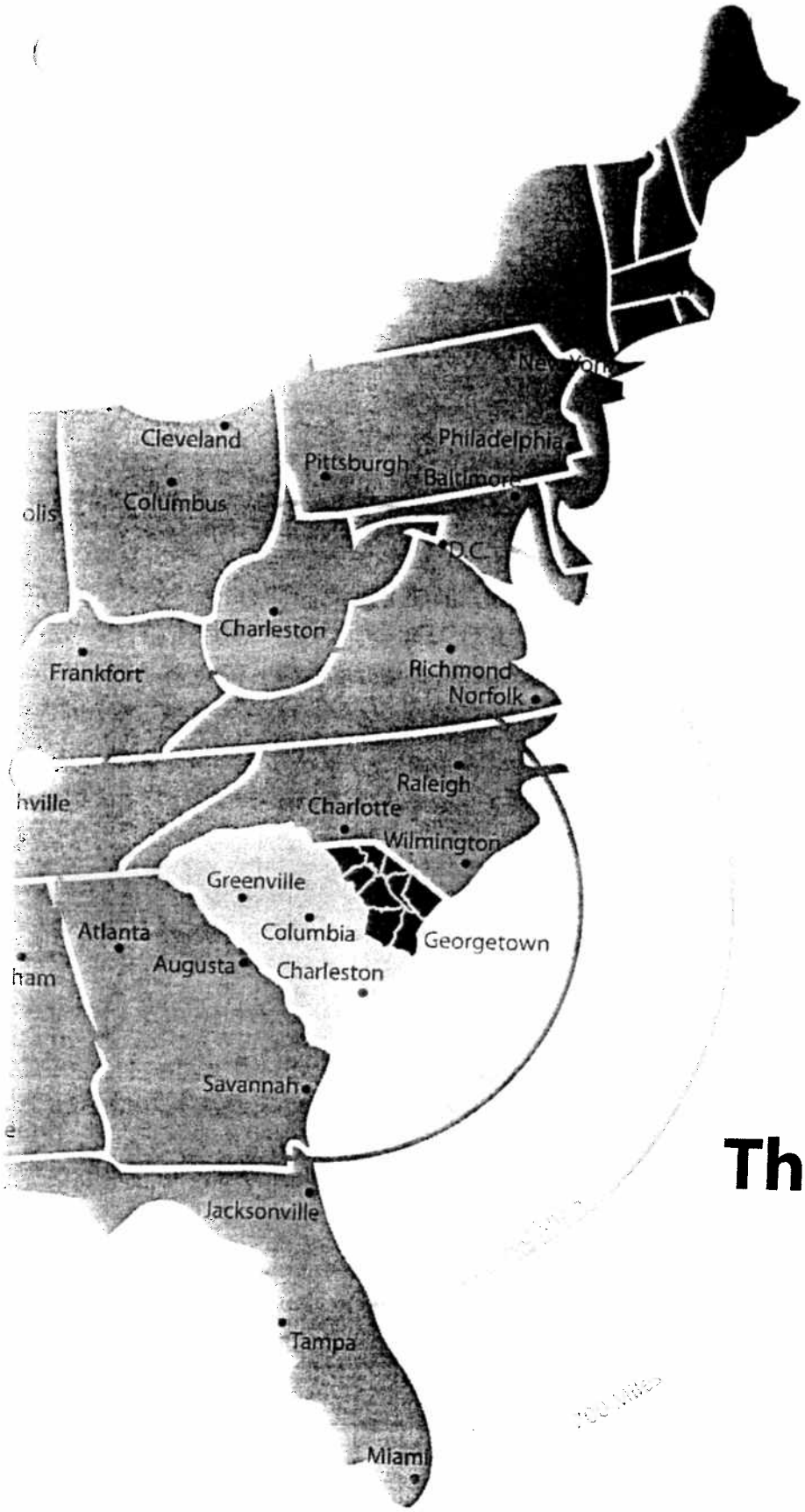

The NESA Region

North Eastern Strategic Alliance • P.O. Box 100547 • Florence, S.C. 29502 • info@nesasc.org • www.nesasc.org

NESA
The North Eastern Strategic Alliance

The NESA Region Means Business

Infrastructure

With a location halfway between New York and Miami, our region is made up of nine counties in northeastern South Carolina. With a labor draw of 350,000 and a business friendly environment, the NESA Region provides the ideal mix of community and commerce to enable the success and growth of your business.

Regional infrastructure includes [illegible] and the proposed [illegible] Highways [illegible] 52, 521, 701, 301, [illegible] Myrtle Beach International Airport and Florence Regional Airport, over 350 miles of Class I CSX track with access to the Port of Charleston and the Port of Georgetown. Parts of the region are located within [illegible] miles or less of Interstates [illegible] and [illegible] the Pinopolis International Airport, Norfolk Southern railway lines, and the Ports of Charleston and Wilmington.

South Carolina's Port of Charleston has the best productivity in the U.S. The port currently has [illegible] Interstates has the ability to handle post-Panamax vessels and is expanding through the construction of a new terminal.

The Port of Georgetown [illegible] open and covered [illegible]

A Thriving Business Environment

Many successful world class businesses have already chosen to make their home in the NESA Region. Their increasing growth and revenue are a testimony to the area's potential. Because of the NESA Region's ideal location, diligent workforce, supportive government and easily accessible resources, area businesses have thrived and continue to do so.

Some of the NESA Region's major employers include: AVM, Beneteau, Conbraco, Dixie, Domtar, Firestone, General Electric, Heinz, Hitachi (Metglas), Honda, International Paper, Johnson Controls, Kyocera (AVX), Martek, Mohawk Industries, Monster, Nan Ya Plastics, Nucor, Perdue Farms, QVC, Roche, Sonoco, and Wal-Mart Distribution Center.

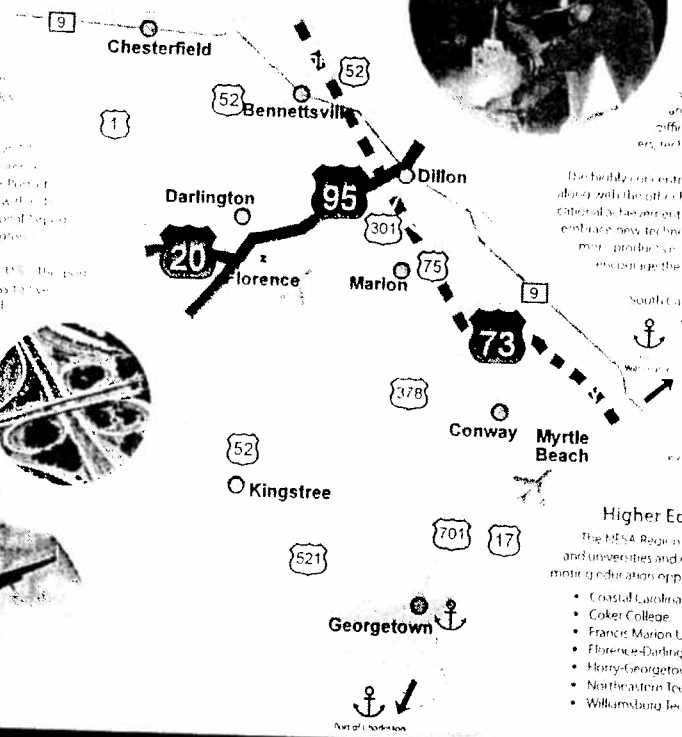

A Highly Productive and Skilled Workforce

The NESA Region and South Carolina have a strong history of manufacturing excellence and are home to world class companies such as Hoffman La Roche, BMW, Boeing, GE Healthcare, Michelin, Kyocera, Firestone, Conbraco, Honda, Johnson Controls, Sonoco and others. With one of the most productive workforces in the nation, South Carolina excels at manufacturing everything from luxury vehicles, to highly advanced medical equipment, to all-terrain vehicles, to pharmaceuticals, and Boeing's 787 Dreamliner. These world class companies have had no difficulty finding, recruiting and retaining talented and productive workers, technicians, and management employees.



The highly concentrated number of skilled workers who are employed by these industries, along with the other highly educated professionals in the state, has created a mindset of educational achievement that is continually growing. This mindset has demonstrated the ability to embrace new technologies as they become available making the workforce of our region even more productive. The state offers excellent workforce training programs that are designed to encourage the adaptation of these new technologies.

South Carolina and the NESA Region are leading the nation in advanced manufacturing and research and development initiatives, making our regions an ideal location for a company that is [illegible]

The NESA Region has over one million people with a [illegible] to be one of the top three most productive [illegible] the region has continued [illegible]

The NESA Region has 83,6[illegible] Sweeney who are classified as underemployed, have [illegible] skill [illegible] to their actual occupations according to a recent labor study. Of the number [illegible] experience in manufacturing, assembly, [illegible]

Higher Education

The NESA Region is home to seven colleges and universities and is fully committed to promoting education opportunities.

- Coastal Carolina University
- Coker College
- Francis Marion University
- Florence-Darlington Technical College
- Horry-Georgetown Technical College
- Northeastern Technical College
- Williamsburg Technical College

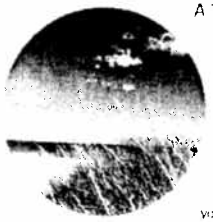

A Top Notch Quality of Life

The NESA Region, located in beautiful South Carolina, offers something for everyone. You can spend a day at the [illegible] of the 60 miles of coastline that make up the famous Grand Strand, play a round of golf, take in a professional or collegiate sporting event, dine in one of our many restaurants, watch the action up close and personal at the Darlington Raceway or visit a museum or theme park. Whatever your taste, the NESA Region won't disappoint.

North Eastern Strategic Alliance • P.O. Box 100547 • Florence, S.C. 29502 • info@nesasc.org • www.nesasc.org



Why NESA?

Our low cost of doing business, excellent location, and high quality of life are just a few of the reasons many world-class companies such as Roche, Honda, Hitachi, GE, Sonoco, and International Paper have chosen the North Eastern Strategic Alliance (NESA) Region of South Carolina as their home. These companies made decisions to locate in South Carolina because of our state's business-friendly environment and strong legislative support, but also because of the strong work ethic of our people who have made them and will make your company successful in the NESA Region of the state.

Northeastern South Carolina is a place where businesses prosper, communities blossom and the people savor the rich culture, beautiful scenery and all the benefits of living in a thriving economic environment. This is the NESA Region. Through partnerships with community, government, and local businesses, NESA is able to turn its regional success into your success. Won't you join us?



About NESA



The North Eastern Strategic Alliance (NESA) is a professional economic development organization representing nine counties in northeastern South Carolina. NESA strives to promote economic development within the region through lead generation, major infrastructure initiatives, regional marketing and research initiatives.

The NESA staff has the resources and expertise to assist companies interested in relocation or expanding in the region. Our customized service – free of charge – insures that you have access to all of the components needed to jump-start your business including:

- Regional site selection – NESA will work with representatives from each of its nine counties to identify the best buildings or sites based on your company's needs. From there, extensive research and guided site tours allow you to make a fully educated decision before you commit.
- Infrastructure – NESA will work CSX, the South Carolina Department of Transportation, water and sewer authorities, telecommunications companies, and energy companies to identify locations that have the infrastructure your company requires to be successful.
- Incentives – NESA will coordinate with its county allies and the South Carolina Department of Commerce to develop competitive incentives packages, making locating in the NESA Region one of the easiest and best business decisions you have ever made.



- Workforce – Through resources offered by the Southeastern Institute of Manufacturing and Technology (SiMT) and ReadySC, the NESA Region has the resources to provide you with a world-class workforce that will ensure your profitability and success in the region for years to come.

Contact Us

North Eastern Strategic Alliance
Post Office Box 100547
Florence, South Carolina, USA 29502
1+ (843) 661-4669
info@nesasc.org
www.nesasc.org

1918

SOUTH CAROLINA'S REPRESENTATIVES IN CONGRESS

UNITED STATES SENATE

BENJAMAN RYAN TILLMAN.....Trenton
Term expires March 3, 1919.

ELLISON DURANT SMITH.....Florence
Term expires March 3, 1921.

HOUSE OF REPRESENTATIVES

First District—Counties: Berkeley, Charleston, Clarendon, Colleton, Dorchester. Population (1910), 197,550.
RICHARD SMITH WHALEY.....Charleston
J. F. Lanigan, Secretary.....Charleston

Second District—Counties: Aiken, Bamberg, Barnwell, Beaufort, Edgefield, Hampton, Jasper, Saluda. Population, 199,307.
JAMES FRANCIS BYRNES.....Aiken
B. B. Hare, Secretary.....Saluda

Third District—Counties: Abbeville, Anderson, Greenwood, Newberry, Oconee, Pickens. Population, 225,942.
FRED H. DOMINICK.....Newberry
Walter G. Ramseur, Secretary.....Central

Fourth District—Counties: Greenville, Laurens, Spartanburg, Union. Population, 223,303.
SAMUEL JONES NICHOLLS....Spartanburg
Oscar W. Babb, Secretary.....Laurens

Fifth District—Counties: Cherokee, Chester, Chesterfield, Fairfield, Kershaw, Lancaster, York. Population, 212,809.
WM. FRANCIS STEVENSON.....Chesterfield
A. E. Hutchison, Secretary.....Rock Hill

Sixth District—Counties: Darlington, Dillon, Florence, Georgetown, Horry, Marion, Marlboro, Williamsburg. Population, 232,989.
J. WILLARD RAGSDALE.....Florence
L. R. Drake, Secy.....Drake

Seventh District—Counties: Calhoun, Lee, Lexington, Orangeburg, Richland, Sumter. Population, 223,500.
ASBURY FRANCIS LEVER.....Lexington
W. D. Aiken, Jr., Secretary.....Columbia

FEDERAL COURT OFFICIALS

Eastern District

Sessions of the Court held in Charleston, Columbia, Florence and Aiken.
Judge—HENRY A. M. SMITH....Charleston
U. S. Atty.—Francis H. Weston..Columbia
Asst. U. S. Atty.—J. Waties Waring.. Charleston
Clerk of Court—R. W. Hutson..Charleston
U. S. Marshal—Jas. L. Sims...Orangeburg
Clerk—John L. Heidtman.....Charleston

Western District

Sessions of Court held: Greenville, first Tuesdays in April and October; Rock Hill, second Tuesdays in March and September; Greenwood, first Tuesdays in February and November; Anderson, fourth Tuesdays in November and May.
Judge—JOSEPH T. JOHNSON.....Greenville
U. S. Atty.—J. Wm. Thurmond..Greenville
Asst. U. S. Atty.—C. G. Wyche..Greenville
Asst. U. S. Atty.—C A. Mays....Greenville
Clk. of Court—J. Broadus Knight.Greenville
Deputy Clk—H. C. Williams.....Greenville
U. S. Marshal—Chas. J. Lyon....Greenville
Chief Deputy U. S. Marshal—J. C. Payne Greenville

FEDERAL LAND BANK OF COLUMBIA

13th and 14th floors Palmetto National Bank Bldg. Tel. 127.
District No. 3, comprising North Carolina, South Carolina, Georgia and Florida.
For discounting paper and issuing Federal reserve notes to member banks and making loans to farmers and farm loan associations.
Board of Directors—President, Secretary and Treasurer and:
L. I. Guion.....Lugoff, S. C.
S. C. Warner.....Palatka, Fla.
President—F. J. H. von Engelken, 1717 Green St. Tel. 2502.
Secretary—Howard C. Arnold, 1508 Washington St. Tel. 944. Of Greenville, Ga.
Treasurer—D. A. Houston, 1320 Laurel St. Tel. 461. Of Monroe, N. C.
General Counsel—R. H. Welch, 2402 Divine St. Tel. 2611.
Asst. Counsel—Connor M. Allen, W. B. Marion, H. L. Luttrell, Edward C. Rice, Banks H. McLane.
Executive (Loan) Committee—President Secretary and Treasurer.

1920

SOUTH CAROLINA'S REPRESENTATIVES IN CONGRESS

UNITED STATES SENATE

ELLISON DURANT SMITH.....Florence
Term expires March 3, 1921.
Secretary, Wm. H. Smith.

NATHANIEL BARKSDALE DIAL.....Laurens
Term expires March 3, 1925.
Secretary, McDavid Horton, of Columbia.

HOUSE OF REPRESENTATIVES

First District—Counties: Berkeley, Charleston, Clarendon, Colleton, Dorchester. Population (1910), 197,550.

RICHARD SMITH WHALEY.....Charleston
J. F. Lanigan, Secretary.....Charleston

Second District—Counties: Aiken, Allendale, Bamberg, Barnwell, Beaufort, Edgefield, Hampton, Jasper, Saluda. Population 199,307.

JAMES FRANCIS BYRNES.....Aiken
H. B. Hare, Secretary.....Saluda

Third District—Counties: Abbeville, Anderson, Greenwood, Newberry, Oconee, Pickens. Population, 225,942.

FRED H. DOMINICK.....Newberry
W. F. Blackburn, Secretary.....Columbia

Fourth District—Counties: Greenville, Laurens, Spartanburg, Union. Population, 223,303.

SAMUEL JONES NICHOLLS...Spartanburg
John A. Thames, Secretary.....Laurens

Fifth District—Counties: Cherokee, Chester, Chesterfield, Fairfield, Kershaw, Lancaster, York. Population, 212,809.

WM FRANCIS STEVENSON.....Cheraw
A. E. Hutchison, Secretary.....Rock Hill

Sixth District—Counties: Darlington, Dillon, Florence, Georgetown, Horry, Marion, Marlboro, Williamsburg. Population, 232,989.

PHILIP H. STOLL.....Kingstree
D. E. Ellerbe, Secretary.....Marion

Seventh District—Counties: Calhoun, Lee, Lexington, Orangeburg, Richland, Sumter. Population, 223,500.

ED. C. MANN.....Orangeburg
W. D. Aiken, Jr., Secretary.....Columbia

UNITED STATES DEPARTMENTS IN SOUTH CAROLINA

FEDERAL COURTS.

Eastern District

Sessions of Court held: Charleston, first Tuesdays in June and December: Columbia, third Tuesday in January and first Tuesday in November: Florence, first Tuesday in March: Aiken, first Tuesdays in April and October.

Judge—HENRY A. M. SMITH....Charleston
U. S. Atty.—Francis H. Weston..Columbia
Asst. U. S. Atty.—J. Waties Waring..Charleston
Clerk of Court—Richard W. Hutson..Charleston
U. S. Marshal—Jas. L. Sims....Orangeburg
Clerk—C. Louise Hendricks.....Charleston

Western District

Sessions of Court held: Greenville, first Tuesdays in April and October: Rock Hill, second Tuesdays in March and September: Greenwood, first Tuesdays in February and November: Anderson, fourth Tuesdays in November and May.

Judge—JOSEPH T. JOHNSON.....Greenville
U. S. Atty.—J. Wm. Thurmond..Greenville
Asst. U. S. Atty.—C. G. Wyche..Greenville
Clk. of Court—J. Broadus Knight.Greenville
Deputy Clk.—Mrs. H. C. Williams Greenville
U. S. Marshal—Chas. J. Lyon....Greenville
Chief Deputy U. S. Marshal—J. C. Payne Greenville

INTERNAL REVENUE SERVICE

2d floor Palmetto Building. Telephone 340.

Collector—D. C. HEYWARD, Columbia, Route No. 4. Tel. 1664-J.

Chief Deputy—W. R. Bradley, 2825 Blossom St. Tel. 2882-W.

Chief Field Deputy—U. B. Hammet, 2809 Blossom St. Tel. 1792-J.

Income Tax Dept.—G. B. Walton, 1418 Marion St. Tel. 1596-J.

Special Tax Dept.—W. F. Roper, 2332 Park St. Tel. 655.

Cashier—J. W. Bell, 1811 Pickens St. Tel. 2855-J.

1924

YORK

Auditor	B. M. Love	1927
Clerk of Court	T. E. McMackin	1925
Commissioners	L. J. Lumpkin	1925
	J. C. Kirkpatrick	1925
Coroner	Paul G. McCorkle	1925
Master	None	
Probate Judge	J. L. Houston	Jan. 1927
Sheriff	F. E. Quinn	Jan. 1925
Supervisor	J. D. Smith	Jan. 1925
Supt. Education	John E. Carroll	Jan. 1927
Treasurer	W. D. Thomasson	July 1, 1927

SOUTH CAROLINA'S REPRESENTATIVES IN CON-CONGRESS

UNITED STATES SENATE

ELLISON DURANT SMITH (1927) ....Florence
Secretary—Chas. E. Jackson.....Columbia
Assistant Secretary—Chas. R. Creighton, ...Spartanburg

NATHANIEL BARKSDALE DIAL (1925) Laurens
Secretary—P. H. McGowan.....Spartanburg

HOUSE OF REPRESENTATIVES

First District

Counties: Berkeley, Charleston, Clarendon, Colleton, Dorchester. Population 215,242.

W. TURNER LOGAN .....Charleston
Secretary—Miss Julia M. Phillips..Charleston

Second District

Counties: Aiken, Allendale, Bamberg, Barnwell. Beaufort, Edgefield, Hampton, Jasper, Saluda. Papulation 208,418.

JAMES FRANCIS BYRNES .....Aiken
Secretary—H. B. Hare.....Saluda

Third District

Counties: Abbeville, Anderson, Greenwood, McCormick, Newberry, Oconee, Pickens. Population 249,721.

FRED H. DOMINICK .....Newberry
Secretary—Walter G. Ramseur .....Central

Fourth District

Counties: Greenville, Laurens, Spartanburg, Union. Population 255,695.

JOHN J. MCSWAIN .....Greenville
Secretary—Dixon D. Davis .....Greenville

Fifth District

Counties: Cherokee, Chester, Chesterfield, Fairfield, Kershaw, Lancaster, York. Population, 228,649.

WM. FRANCIS STEVENSON .....Cheraw
Secretary—A. E. Hutchison ....Rock Hill

Sixth District

Counties: Darlington, Dillon, Florence, Georgetown, Horry, Marion, Marlboro, Williambsburg. Population 264,043.

ALLARD H. GASQUE, (succeeding Philip H. Stoll Mar. 4, 1923) .....Florence

Secretary—John McMillan.....Mullins

Seventh District

Counties: Calhoun, Lee, Lexington, Orangeburg, Richland, Sumter. Pop. 266,956.

H. P. FULMER .....Orangeburg

Secretary—Mrs. N. S. Jones .....Norway

UNITED STATES DEPARTMENTS IN SOUTH CAROLINA

FEDERAL COURTS.

Eastern District

Sessions of Court held: Charleston, first Tuesdays in June and December; Columbia third Tuesday in January and first Tuesday in November; Florence, first Tuesday in March; Aiken, first Tuesdays in April and October.

District Judge—Henry A. M. Smith, Charleston. (Retired, but no successor to be appointed—Act Feb. 25, 1919)

District Judge—Ernest F. Cochran, Charleston. (Additional position under Act Feb. 25, 1919)

U. S. Atty.—J. D. E. Meyer .....Charleston

Asst. U. S. Atty.—L. M. Shimel ....Charleston

Clerk of Court—Richard W. Hutson Charleston

U. S. Marshal—Sam'l J. Leaphart..Charleston

Clerk to Dist. Atty.—C. Louise Hendricks, Charleston

Western District

Sessions of Court held: Greenville, first Tuesdays in April and October; Rock Hill, second Tuesdays in March and September; Greenwood, first Tuesdays in February and November; Anderson, fourth Tuesdays in November and May; Spartanburg on 3d Tuesday in February and 2d Tuesday in December.

District Judge—HENRY H. WATKINS Anderson

U. S. Atty.—Jos. W. Tolbert.....Anderson

Ass't. U. S. Atty.—J. E. Marshall ..Greenville

Ass't. U. S. Atty.—Temporarily vacant

Clk. of Court—Davis C. Durham ..Greenvile

Deputy Clerks—Mabyn Pearse, Greenville; Lydia Burriss, Greenville; Eleanor E. McGregor, Greenville; one, temporarily vacant.

U. S. Marshal—Robert Kirksey.....Greenville

Chief Deputy U. S. Marshal—*H. A. Costner*, ... Greenville

1925

MEMBERS OF CONGRESS

UNITED STATES SENATE

ELLISON DURANT SMITH (1927)....Florence
Secretary—Chas. E. Jackson.....Columbia

COLEMAN LIVINGSTON BLEASE ('31) Pendleton
Secretary—Jno. K. Aull.....Columbia

HOUSE OF REPRESENTATIVES

First District: Berkeley, Charleston, Clarendon, Colleton, Dorchester. Population 215,242.

THOS. S. MCMILLAN .....Charleston
Sec.—Miss Adelaide M. Huguenin Charleston

Second District: Aiken, Allendale, Bamberg, Barnwell, Beaufort, Edgefield, Hampton, Jasper, Saluda. Population 203,418.

BUTLER B. HARE .....Saluda
Secretary—Will P. Bowers.....Hampton

Third District: Abbeville, Anderson, Greenwood, McCormick, Newberry, Oconee, Pickens. Population 249,721.

FRED H. DOMINICK .....Newberry
Secretary—Walter G. Ramseur .....Central

Fourth District: Greenville, Laurens, Spartanburg, Union. Population 255,695.

JOHN J. MCSWAIN .....Greenville
Secretary—Dixon D. Davis .....Greenville

Fifth District: Cherokee, Chester, Chesterfield, Fairfield, Kershaw, Lancaster, York. Population 228,649.

WM. FRANCIS STEVENSON .....Cheraw
Secretary—A. E. Hutchinson.....Rock Hill

Sixth District: Darlington, Dillon, Florence, Georgetown, Horry, Marion, Marlboro, Williamsburg. Population 264,043.

ALLARD H. GASQUE .....Florence
Secretary—John McMillan .....Mullins

Seventh District: Calhoun, Lee, Lexington, Orangeburg, Richland, Sumter. Population 266,956.

H. P. FULMER .....Orangeburg
Secretary—Mrs. N. S. Jones .....Norway

UNITED STATES DEPARTMENTS IN SOUTH CAROLINA

BANK EXAMINERS, NATIONAL

Under jurisdiction of E. F. Roreback, 711 Natl. Metropolitan Bank Bldg., Washington, D. C.

Examiner—S. A. Moore, (for counties east of line across State from McCormick County to Lancaster County) .....Columbia

Examiner—J. Walter Dalton (for northwestern counties) .....Charlotte, N. C.

FEDERAL COURTS.

Eastern District

Sessions of Court held: At Florence, first Tuesday in March; at Aiken, first Tuesday in April; at Charleston, first Tuesday in June. Act of Congress passed January 1925 changes schedule beginning July 1, 1925 as follows: At Charleston, second Monday in October, third Monday in January and fourth Monday in May; at Columbia, first Monday in November and third Monday in March; at Florence, first Monday in December and fourth Monday in April; at Aiken, fourth Monday in September and second Monday in February.

District Judge—ERNEST F. COCHRAN, Charleston.

U. S. Atty.—J. D. E. Meyer.....Charleston
Asst. U. S. Atty.—L. M. Shimel....Charleston
Clerk of Court—Rich'd. W. Hutson..Charleston
U. S. Marshal—Sam'l J. Leaphart..Charleston
Clk. to Atty.—C. Louise Hendricks..Charleston
Referees in Bankruptcy—E. W. Hughes, Charleston; H. N. Edmunds, Columbia; R. J. Kirk, Florence; H. E. Moore, Orangeburg.

Western District

Sessions of Court held: Greenville, first Tuesdays in April and October; Rock Hill, second Tuesdays in March and September; Greenwood, first Tuesdays in February and November; Anderson, fourth Tuesdays in November and May; Spartanburg on 3d Tuesday in February and 2d Tuesday in December.

1930

SOUTH CAROLINA'S

MEMBERS OF CONGRESS

UNITED STATES SENATE

ELLISON DuRANT SMITH (1909-33) ..... Florence
Secretary—Chas. E. Jackson ..... Columbia

COLE. LIVINGSTON BLEASE (1925-31) ..... Columbia
Secretary—John D. Long ..... Union

HOUSE OF REPRESENTATIVES

First District

Counties: Berkeley, Charleston, Clarendon, Colleton, Dorchester. Population 215,242.

THOS. S. McMILLAN (1925-31) ..... Charleston
Sec. Miss Adelaide M. Huguenin ..... Charleston

Second District

Counties: Aiken, Allendale, Bamberg, Barnwell, Beaufort, Edgefield, Hampton, Jasper, Saluda. Population 203,418.

BUTLER B. HARE (1925-31) ..... Saluda
Secretary—W. P. Bowers ..... Hampton

Third District

Counties: Abbeville, Anderson, Greenwood, McCormick, Newberry, Oconee, Pickens. Population 249,721.

FRED. H. DOMINICK (1917-31) ..... Newberry
Secretary—James B. Pruitt ..... Anderson

Fourth District

Counties: Greenville, Laurens, Spartanburg, Union. Population 255,695.

JOHN J. McSWAIN (1921-31) ..... Greenville
Secretary—Dixon D. Davis ..... Greenville

Fifth District

Counties: Cherokee, Chester, Chesterfield Fairfield, Kershaw, Lancaster, York. Population 228,649.

WM. FRANCIS STEVENSON (1917-31) ..... Cheraw
Secretary—A. E. Hutchison ..... Rock Hill

Sixth District

Counties: Darlington, Dillon, Florence, Georgetown, Horry, Marion, Marlboro, Williamsburg. Population 264,043.

ALLARD H. GASQUE (1923-31) ..... Florence
Secretary—John McMillan ..... Mullins

Seventh District

Counties: Calhoun, Lee, Lexington, Orangeburg, Richland, Sumter. Population 266,956.

HAMPTON P. FULMER (1921-31) ..... Orangeburg
Secretary—Miss Emma Mae Whetstone ..... Orangeburg

CONGRESSIONAL DISTRICTS OF SOUTH CAROLINA

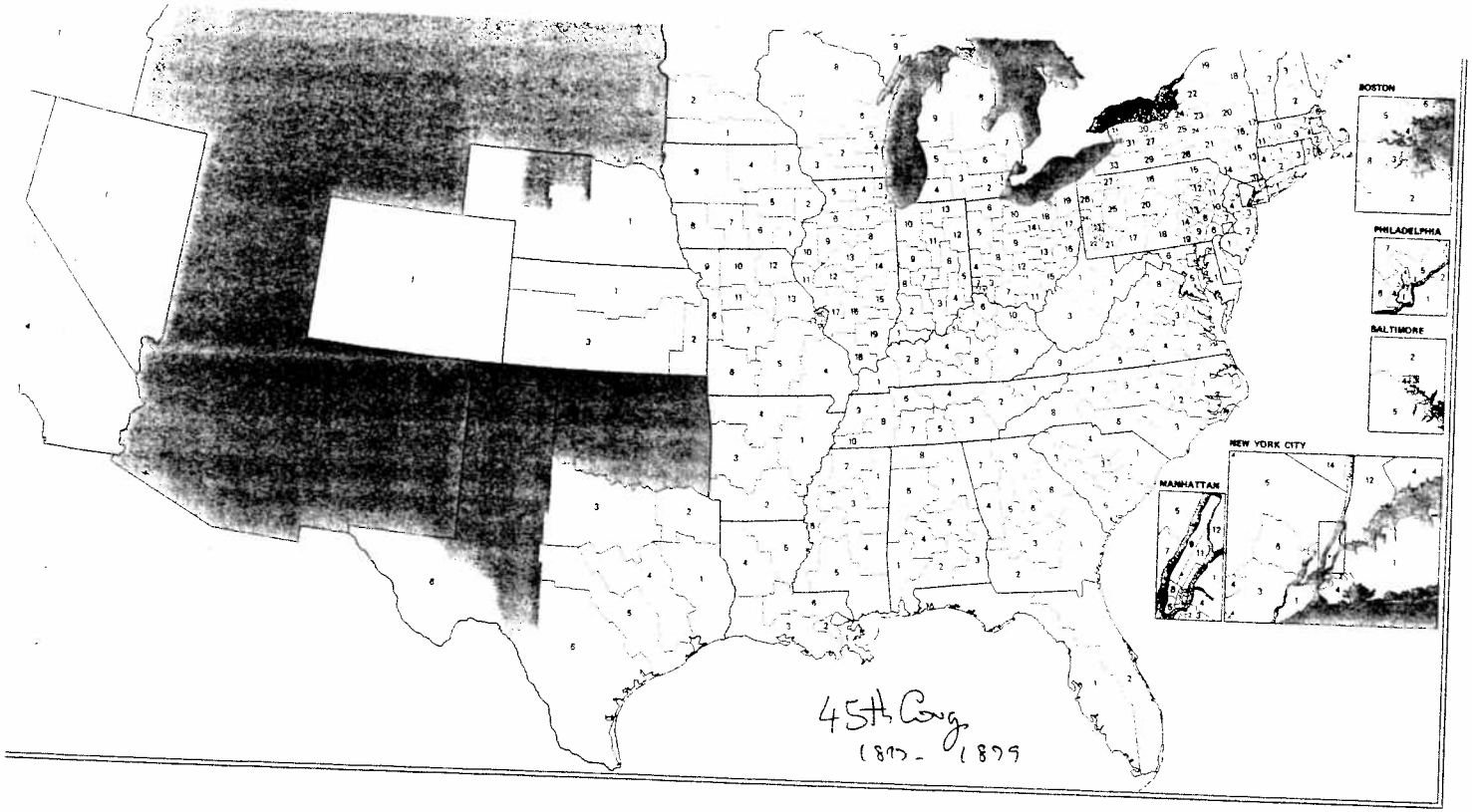

First Session October 15, 1877 to December 3, 1877. **Second Session** December 3, 1877 to June 20, 1878. **Third Session** December 2, 1878 to March 3, 1879. **Special Session of the Senate** March 5, 1877 to March 17, 1877. **Number of Representative Seats** 293. **Speaker of the House** Samuel J. Randall (PA 3). **Map Notes** See *Additional Urban Insets* page for detailed maps of St. Louis, Chicago, and Pittsburgh.

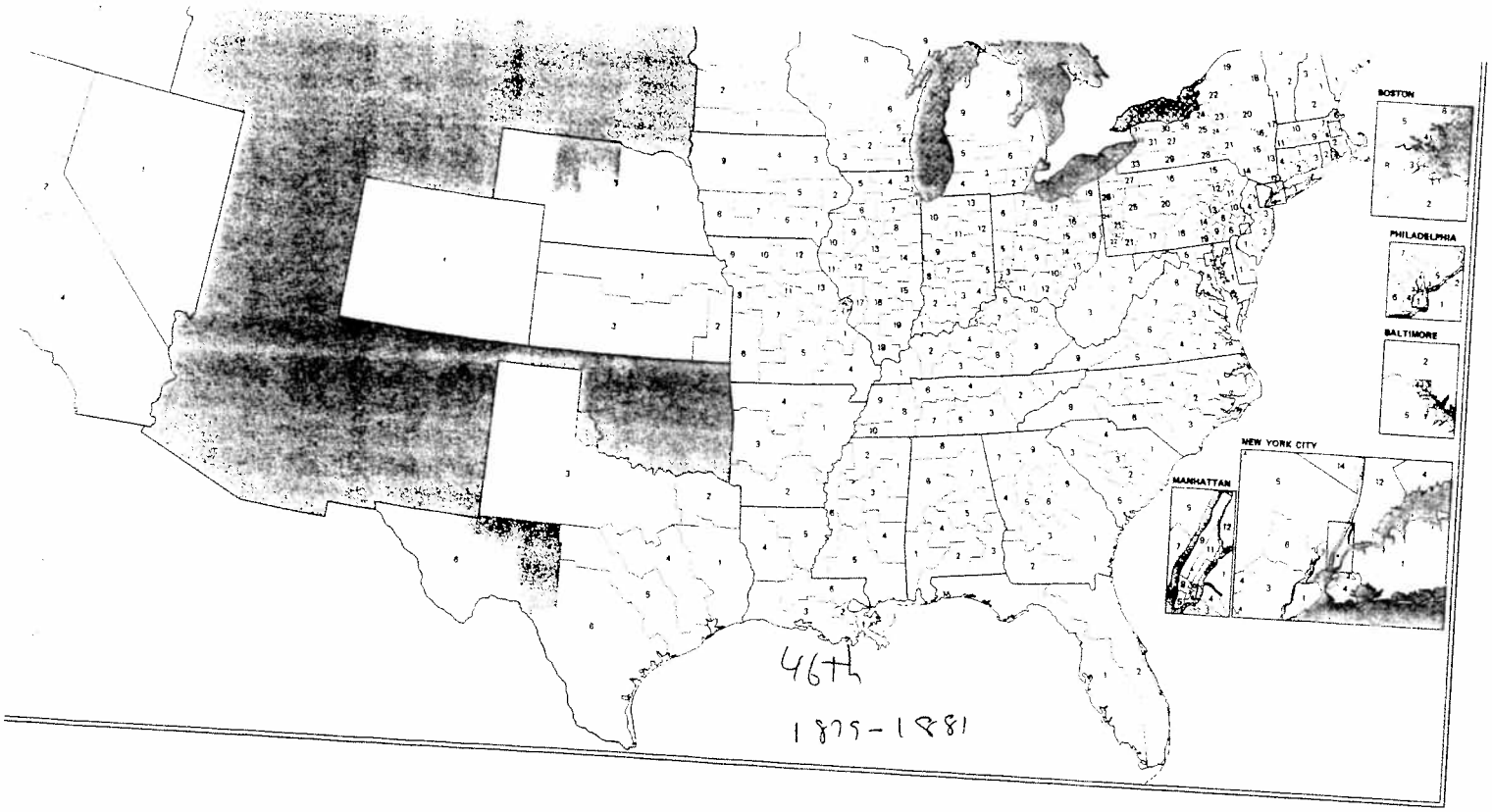

First Session March 18, 1879 to July 1, 1879. **Second Session** December 1, 1879 to June 16, 1880. **Third Session** December 6, 1880 to March 3, 1881. **Number of Representative Seats** 293. **Speaker of the House** Samuel J. Randall (PA 3). **Map Notes** See *Additional Urban Insets* page for detailed maps of St. Louis, Chicago, and Pittsburgh.

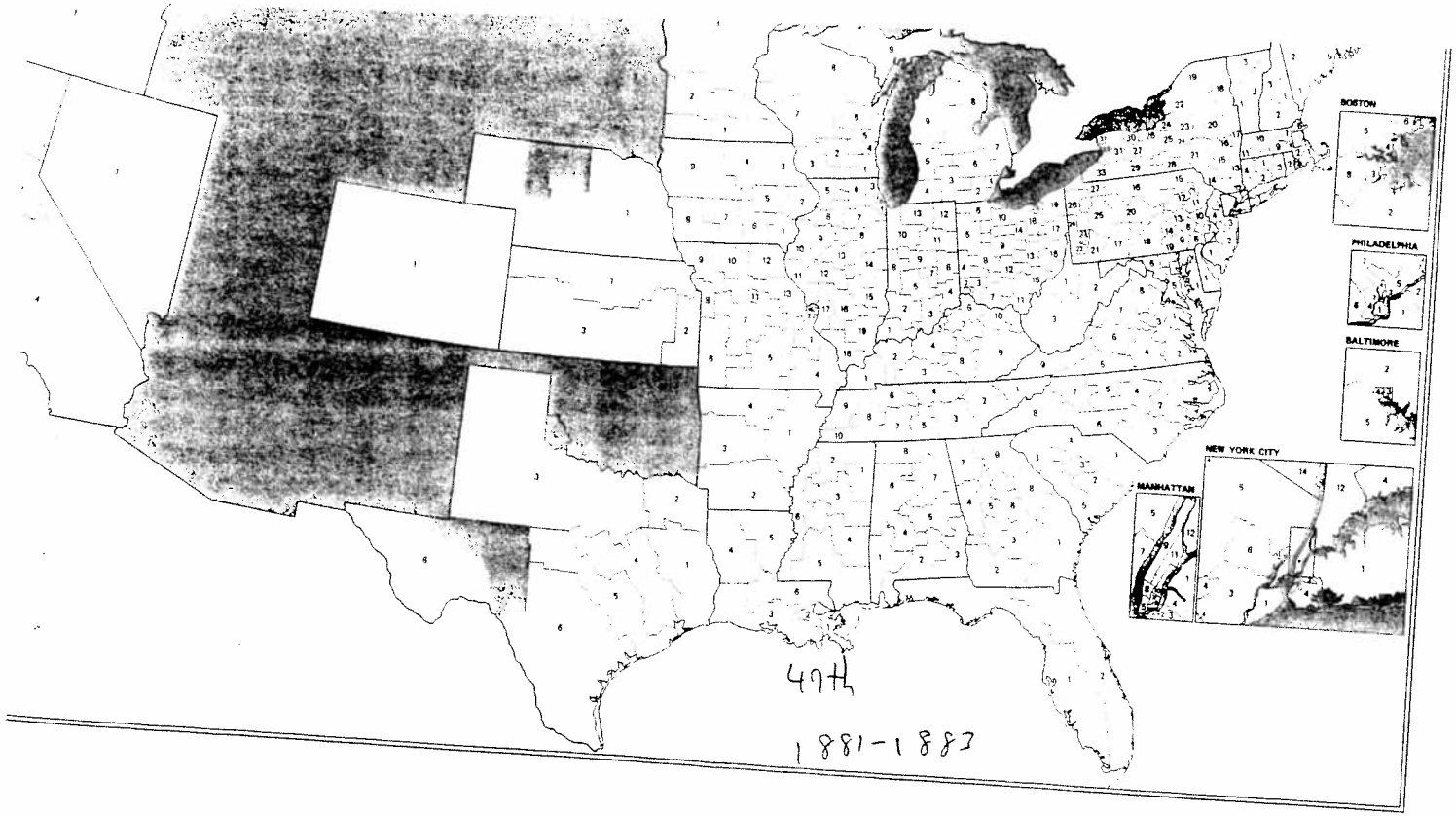

First Session December 5, 1881 to August 8, 1882. **Second Session** December 4, 1882 to March 3, 1883. **Special Sessions of the Senate** March 4, 1881 to May 20, 1881; October 10, 1881 to October 29, 1881. **Number of Representative Seats** 293. **Speaker of the House** J. Warren Keifer (OH 8). **Map Notes** Addition to Nebraska, 1882. See *Additional Urban Insets* page for detailed maps of St. Louis, Chicago, and Pittsburgh.

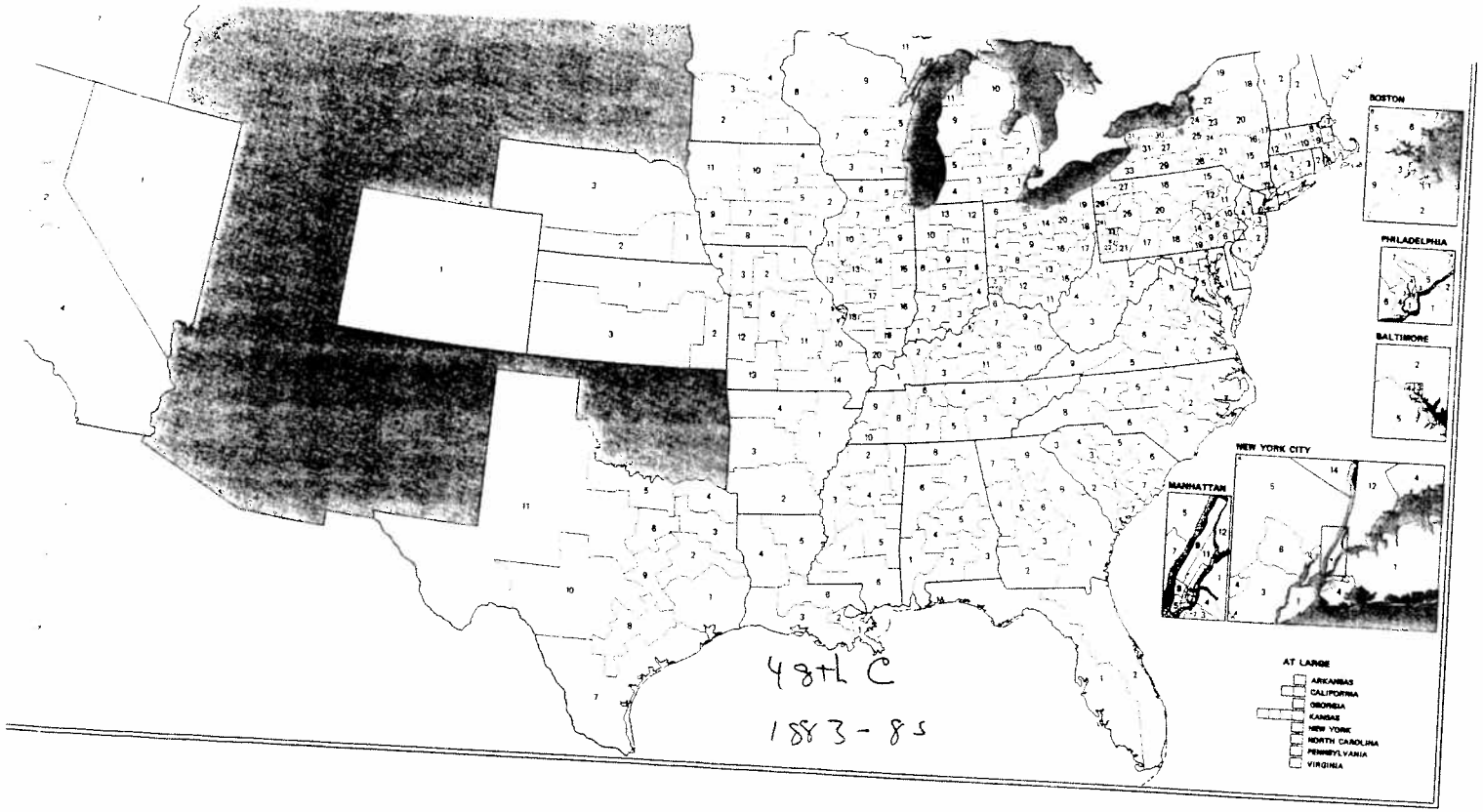

First Session December 3, 1883 to July 7, 1884. **Second Session** December 1, 1884 to March 3, 1885. **Number of Representative Seats** 325. **Speaker of the House** John G. Carlisle (KY 6). **Map Notes** See *Additional Urban Inserts* page for detailed maps of St. Louis, Chicago, Pittsburgh, and Cleveland.

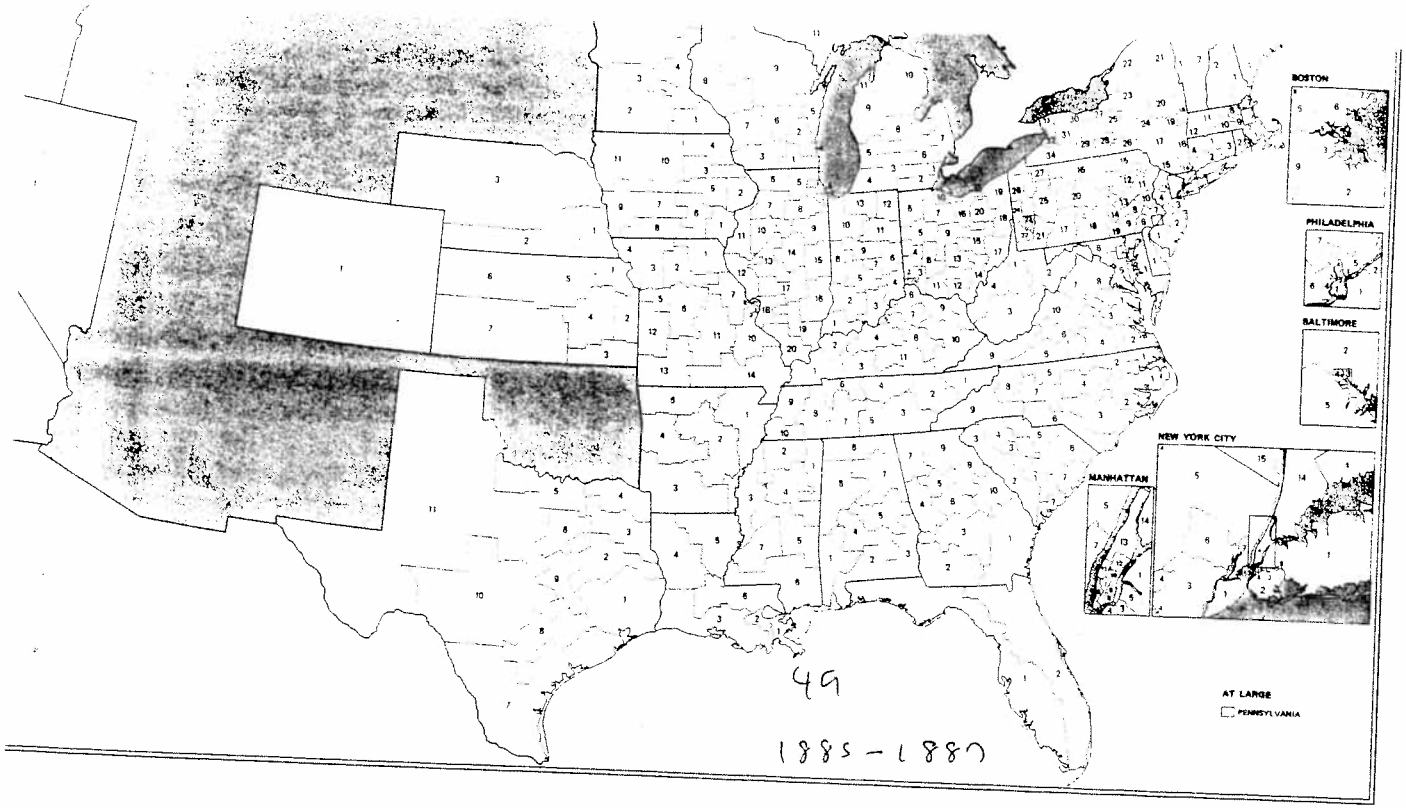

First Session December 7, 1885 to August 5, 1886. **Second Session** December 6, 1886 to March 3, 1887. **Special Session of the Senate** March 4, 1885 to April 2, 1885. **Number of Representative Seats** 325. **Speaker of the House** John G. Carlisle (KY 6). **Map Notes** See *Additional Urban Insets* page for detailed maps of St. Louis, Chicago, Pittsburgh, Cleveland, and San Francisco.

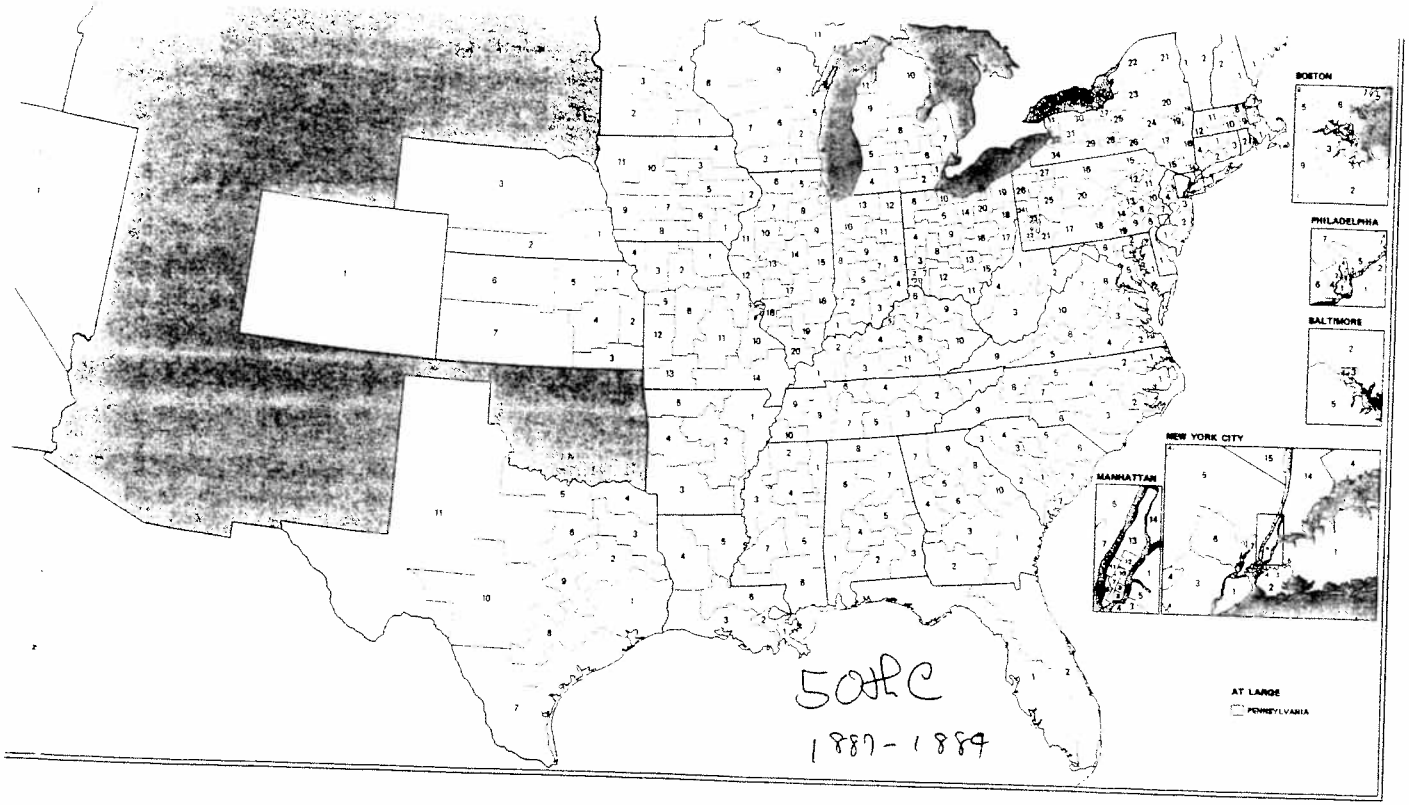

First Session December 5, 1887 to October 20, 1888. **Second Session** December 3, 1888 to March 3, 1889. **Number of Representative Seats** 325. **Speaker of the House** John G. Carlisle (KY 6). **Map Notes** See *Additional Urban Insets* page for detailed maps of St. Louis, Chicago, Pittsburgh, Cleveland, and San Francisco.

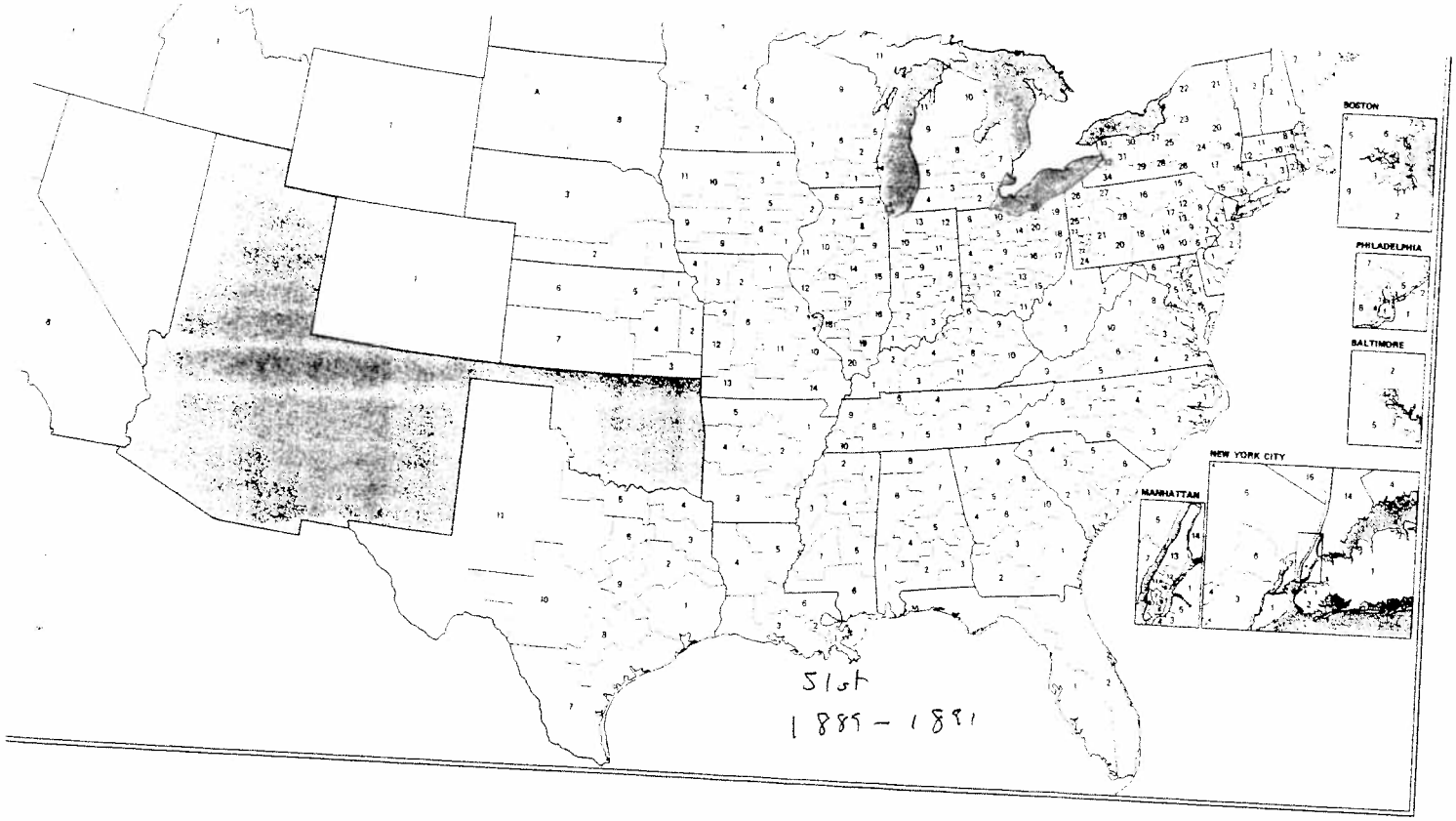

First Session December 2, 1889 to October 1, 1890. **Second Session** December 1, 1890 to March 2, 1891. **Special Session of the Senate** March 4, 1889 to April 2, 1889. **Number of Representative Seats** 332. **Speaker of the House** Thomas B. Reed (ME 1). **States Admitted** North Dakota—November 2, 1889 (one representative seat). South Dakota—November 2, 1889 (two representative seats). Montana—November 8, 1889 (one representative seat). Washington—November 11, 1889 (one representative seat). Idaho—July 3, 1890 (one representative seat). Wyoming—July 10, 1890 (one representative seat). **Map Notes** See *Additional Urban Insets* page for detailed maps of St. Louis, Chicago, Pittsburgh, Cleveland, and San Francisco.

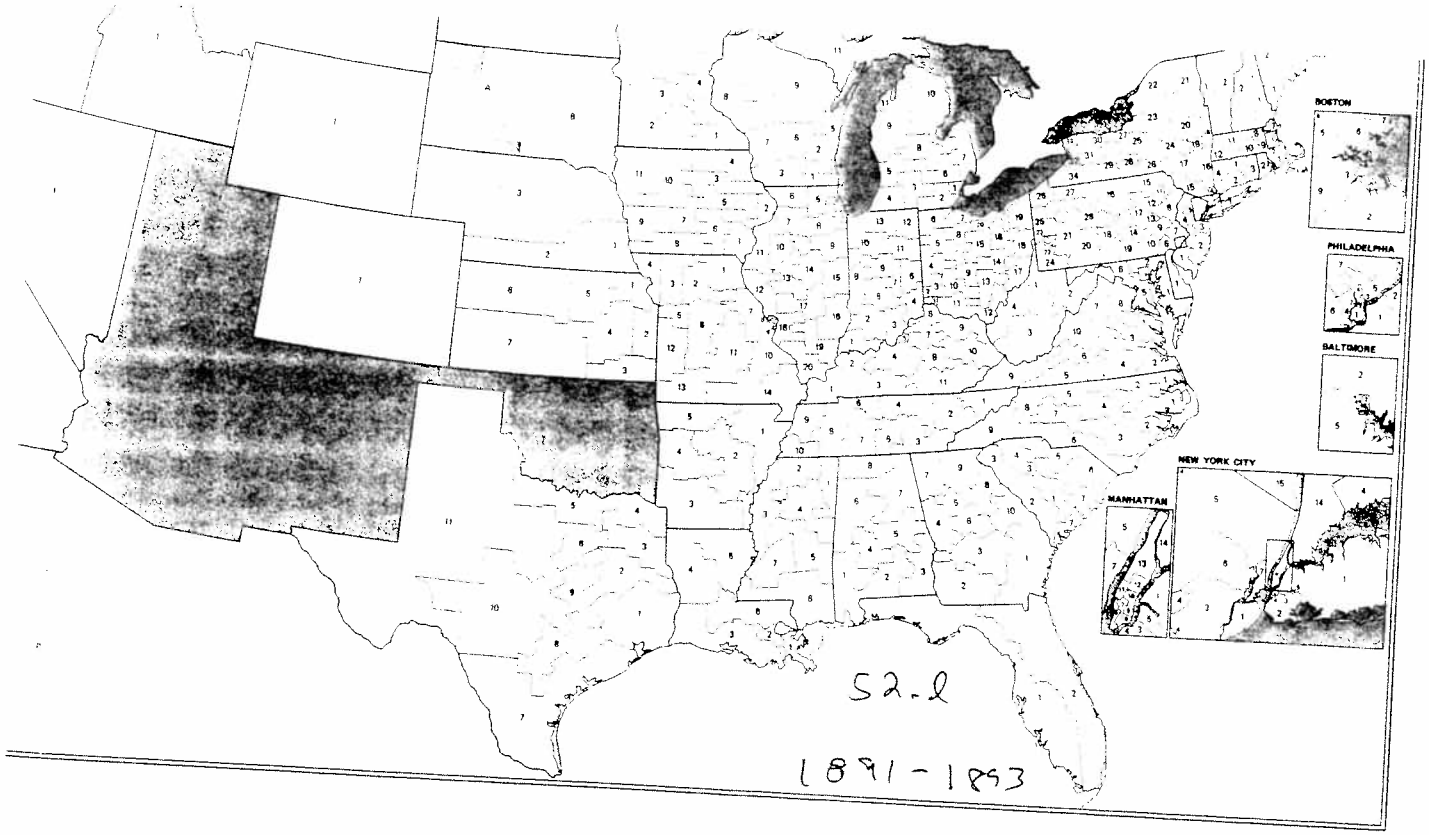

First Session December 7, 1891 to August 5, 1892. **Second Session** December 5, 1892 to March 3, 1893. **Number of Representative Seats** 332. **Speaker of the House** Charles F. Crisp (GA 3). **Map Notes** See *Additional Urban Insets* page for detailed maps of St. Louis, Chicago, Pittsburgh, Cleveland, and San Francisco.

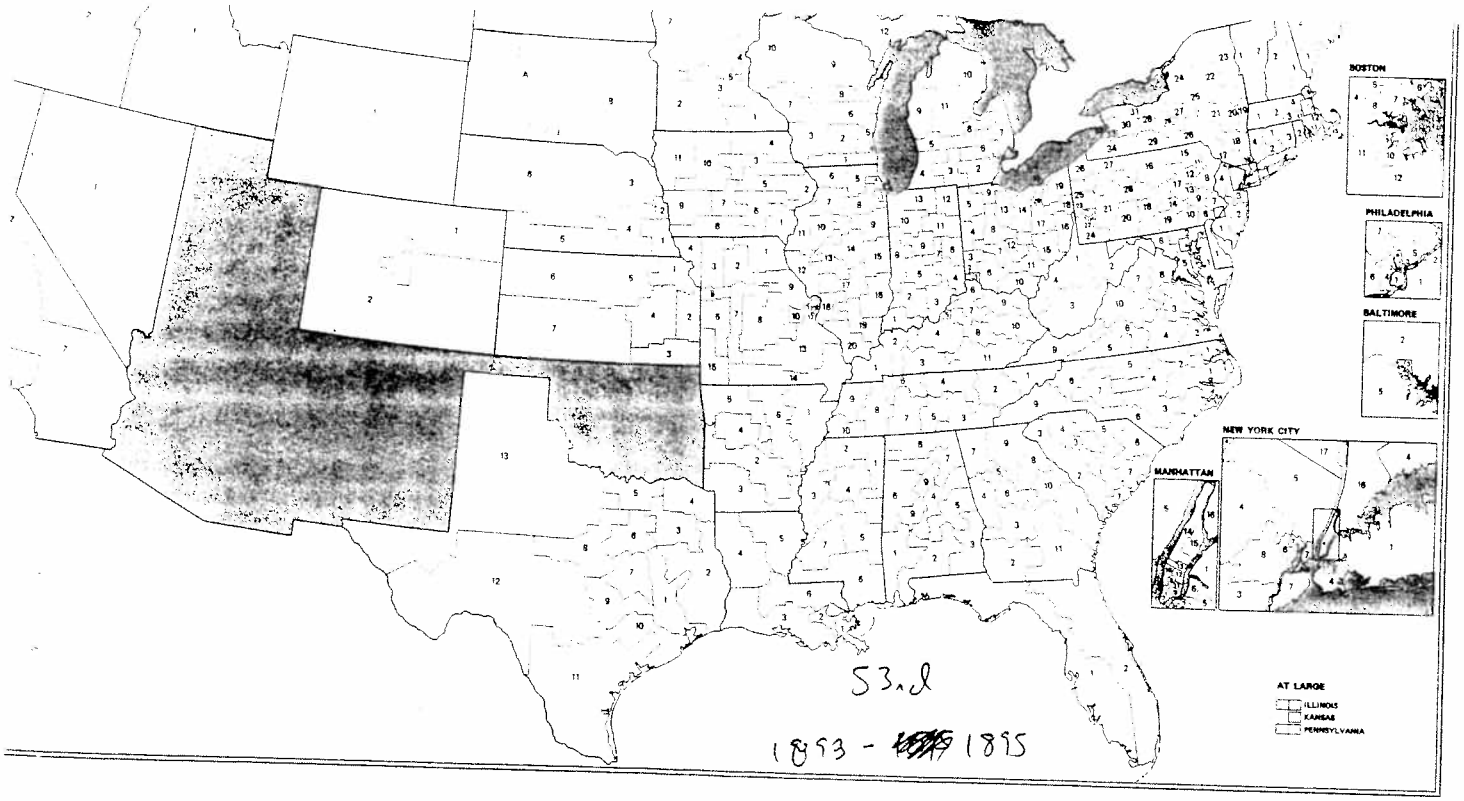

First Session August 7, 1893 to November 3, 1893. **Second Session** December 4, 1893 to August 28, 1894. **Third Session** December 3, 1894 to March 3, 1895. **Special Session of the Senate** March 4, 1893 to April 15, 1893. **Number of Representative Seats** 356. **Speaker of the House** Charles F. Crisp (GA 3). **Map Notes** See *Additional Urban Insets* page for detailed maps of St. Louis, Chicago, Pittsburgh, Cleveland, San Francisco, and Detroit.

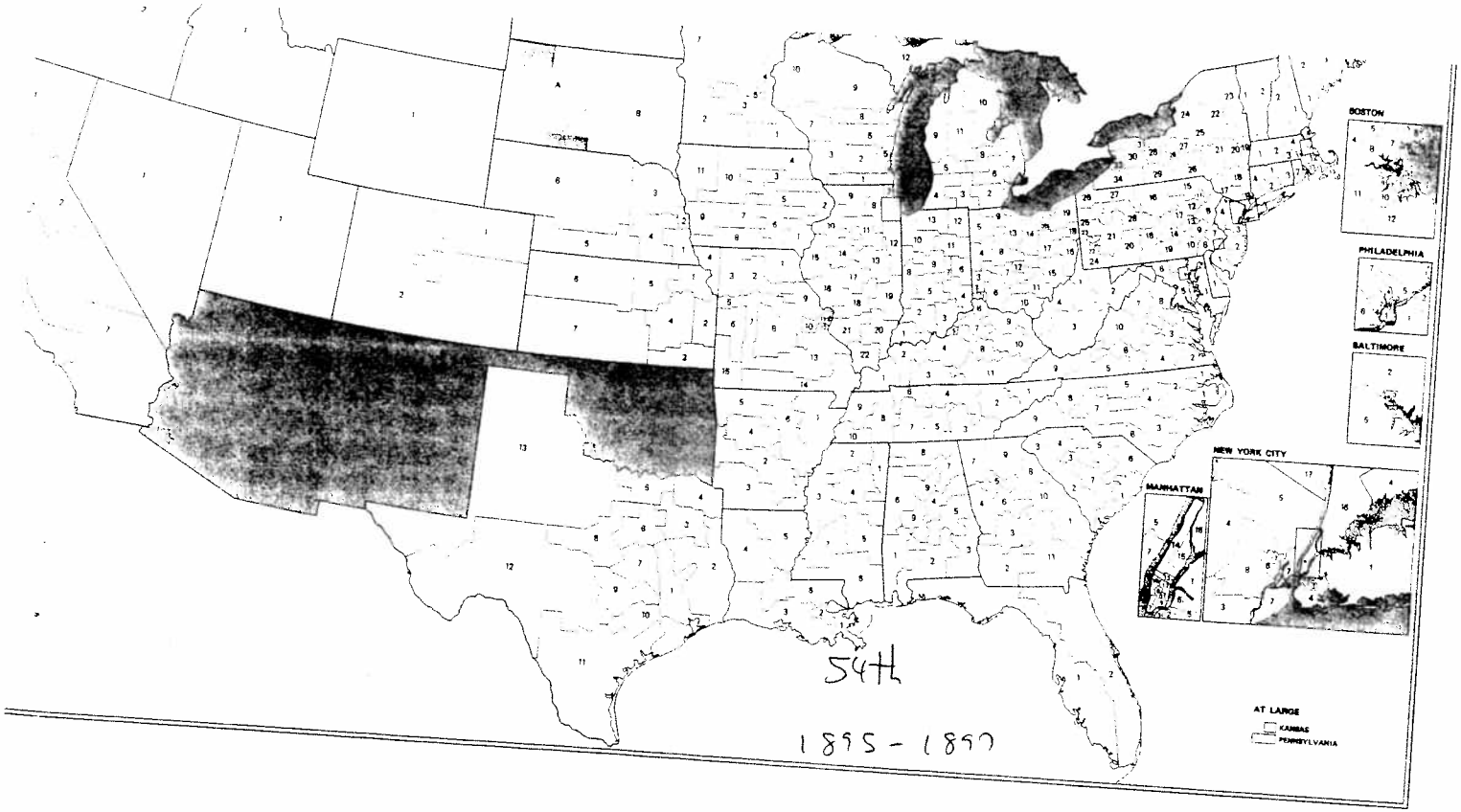

First Session December 2, 1895 to June 11, 1896. **Second Session** December 7, 1896 to March 3, 1897. **Number of Representative Seats** 357. **Speaker of the House** Thomas B. Reed (ME 1). **State Admitted** Utah—January 4, 1896 (one representative seat). **Map Notes** See *Additional Urban Insets* page for detailed maps of St. Louis, Pittsburgh, Cleveland, San Francisco and Detroit.

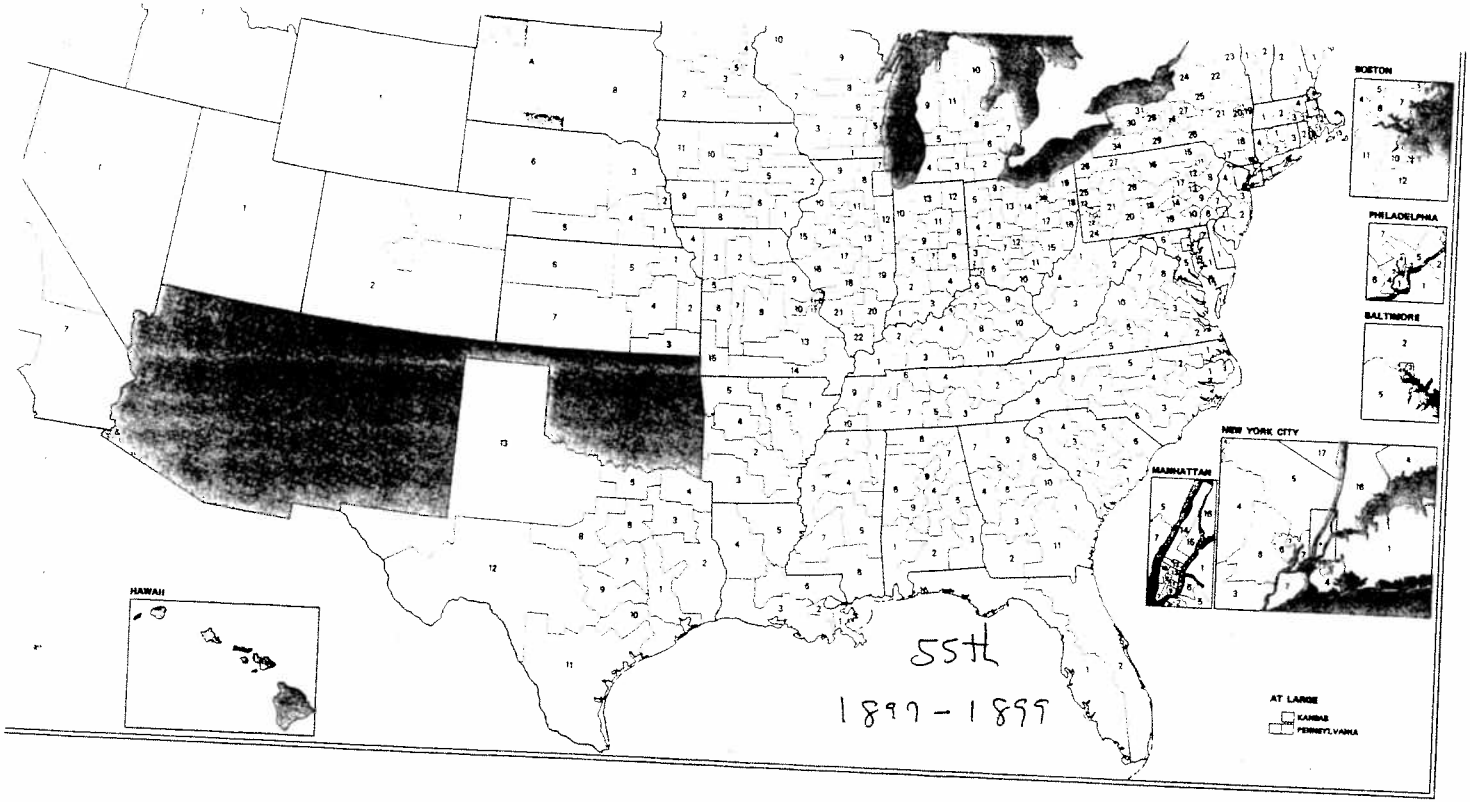

First Session March 15, 1897 to July 24, 1897. **Second Session** December 6, 1897 to July 8, 1898. **Third Session** December 5, 1898 to March 3, 1899. **Special Session of the Senate** March 4, 1897 to March 10, 1897. **Number of Representative Seats** 357. **Speaker of the House** Thomas B. Reed (ME 1). **Map Notes** Hawaii formally annexed, July 7, 1898. Area claimed by Texas called Greer County declared a part of the Oklahoma Territory by the Supreme Court on March 6, 1896 during the preceding Congress. See *Additional Urban Insets* page for detailed maps of St. Louis, Pittsburgh, Cleveland, San Francisco, and Detroit.

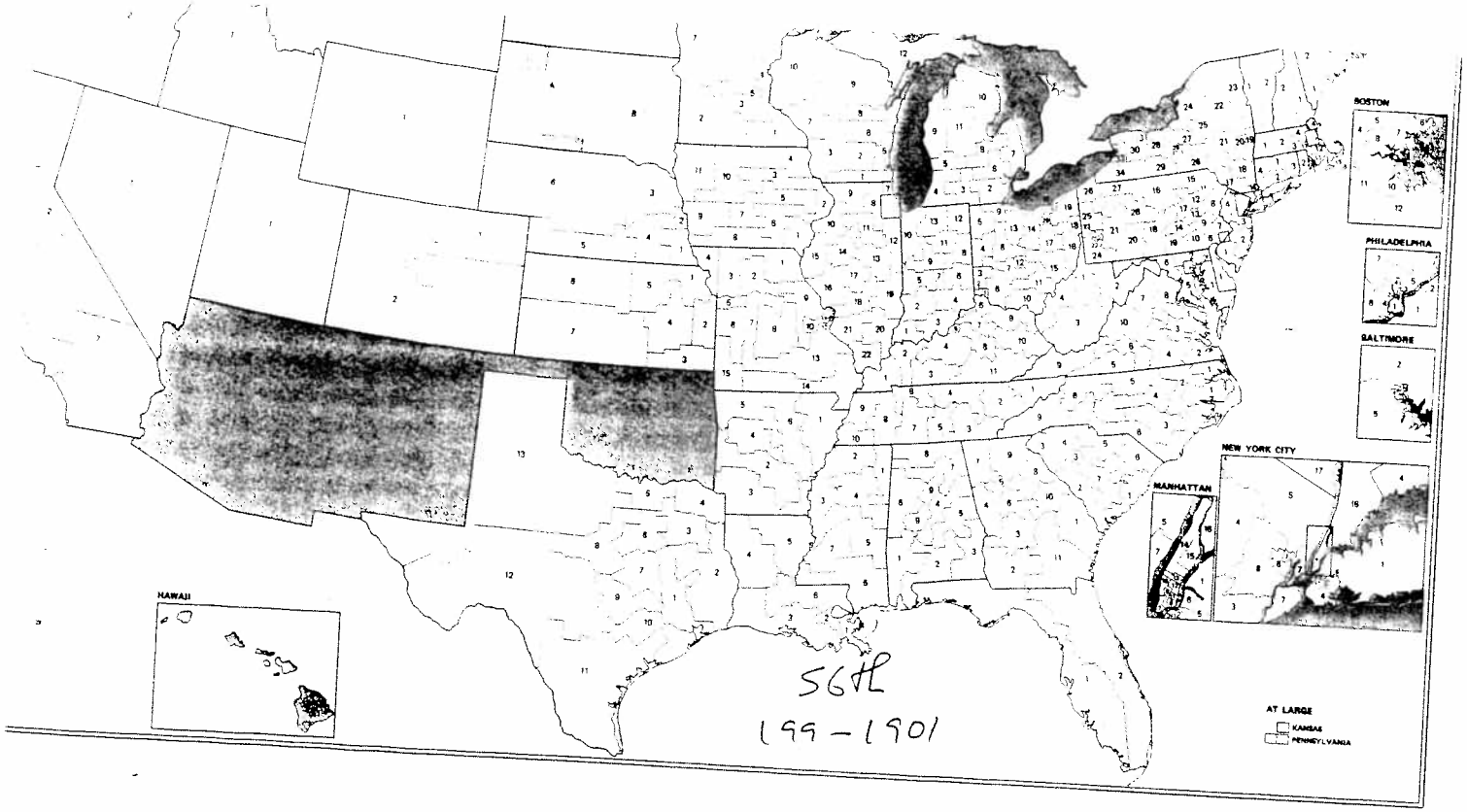

First Session December 4, 1899 to June 7, 1900. **Second Session** December 3, 1900 to March 3, 1901. **Number of Representative Seats** 357. **Speaker of the House** David B. Henderson (IA 3). **Map Notes** See *Additional Urban Insets* page for detailed maps of St. Louis, Pittsburgh, Cleveland, San Francisco, and Detroit.

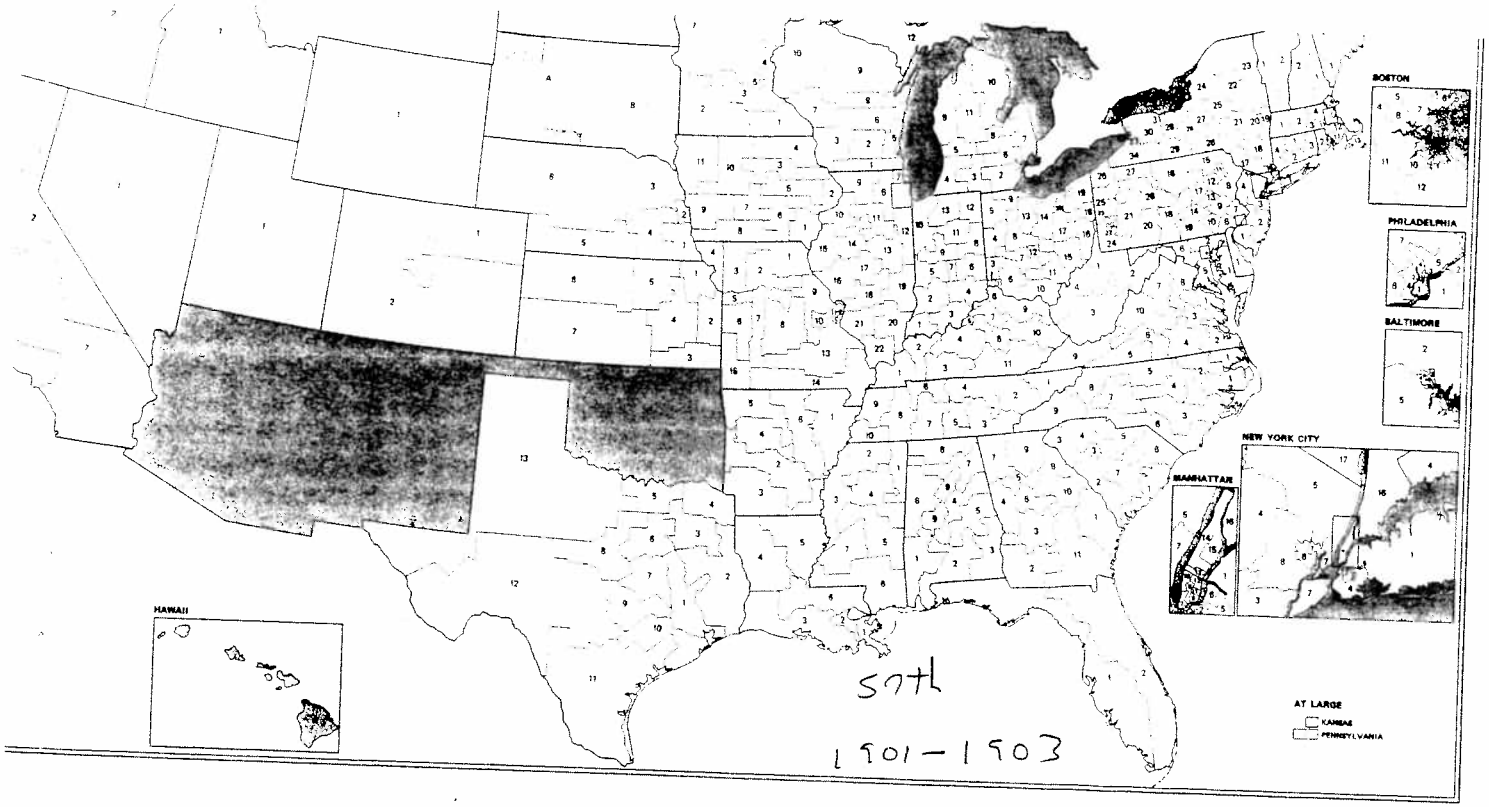

First Session December 2, 1901 to July 1, 1902. **Second Session** December 1, 1902 to March 3, 1903. **Special Session of the Senate** March 4, 1901 to March 9, 1901. **Number of Representative Seats** 357. **Speaker of the House** David B. Henderson (IA 3). **Map Notes** See *Additional Urban Insets* page for detailed maps of St. Louis, Pittsburgh, Cleveland, San Francisco, and Detroit.

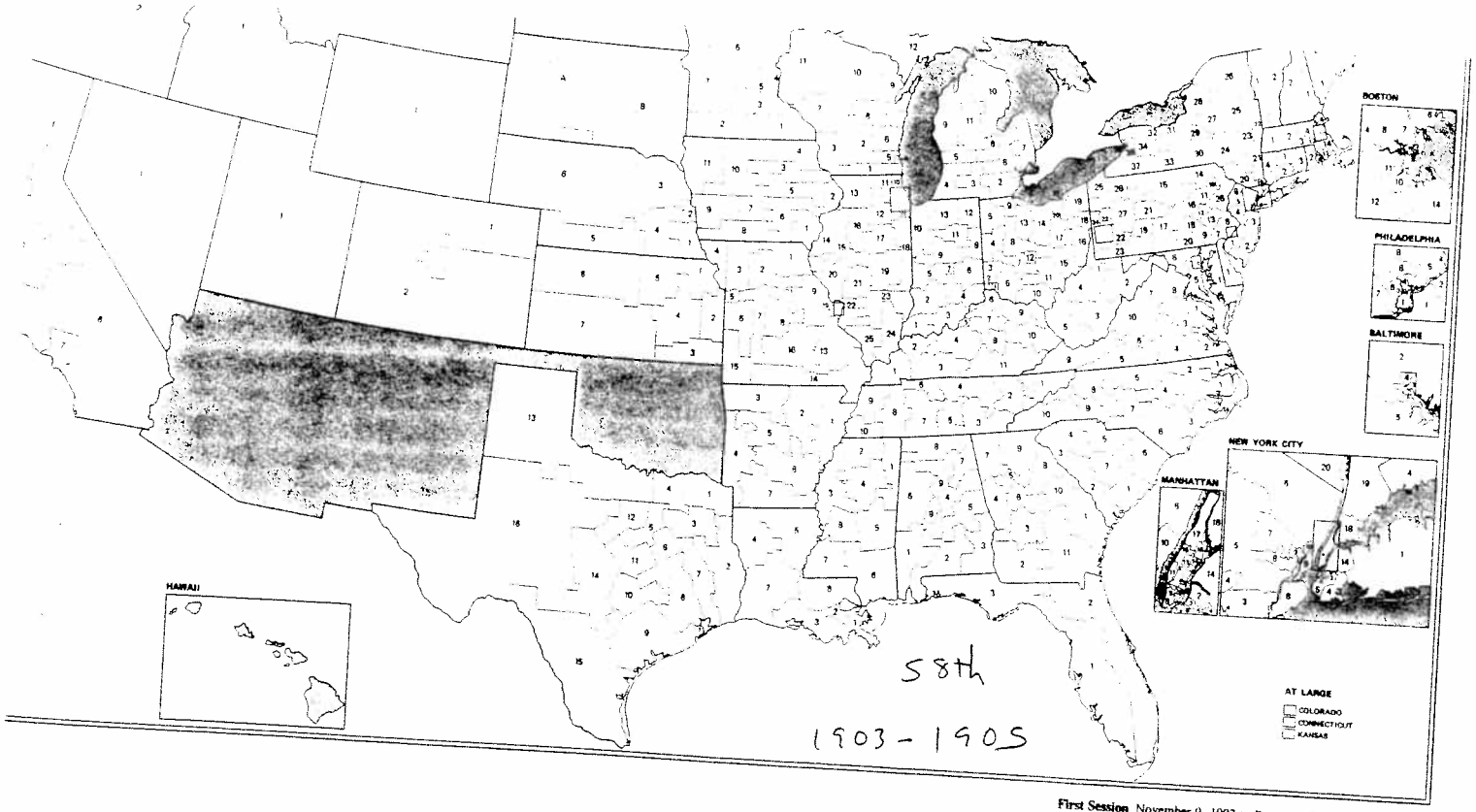

First Session November 9, 1903 to December 7, 1903. **Second Session** December 7, 1903 to April 28, 1904. **Third Session** December 5, 1904 to March 3, 1905. **Special Session of the Senate** March 5, 1903 to March 19, 1903. **Number of Representative Seats** 386. **Speaker of the House** Joseph G. Cannon (IL 18). **Map Notes** Alaska/Canada boundary settled, October 20, 1903. See *Additional Urban Inserts* page for detailed maps of Cleveland, San Francisco, and Detroit

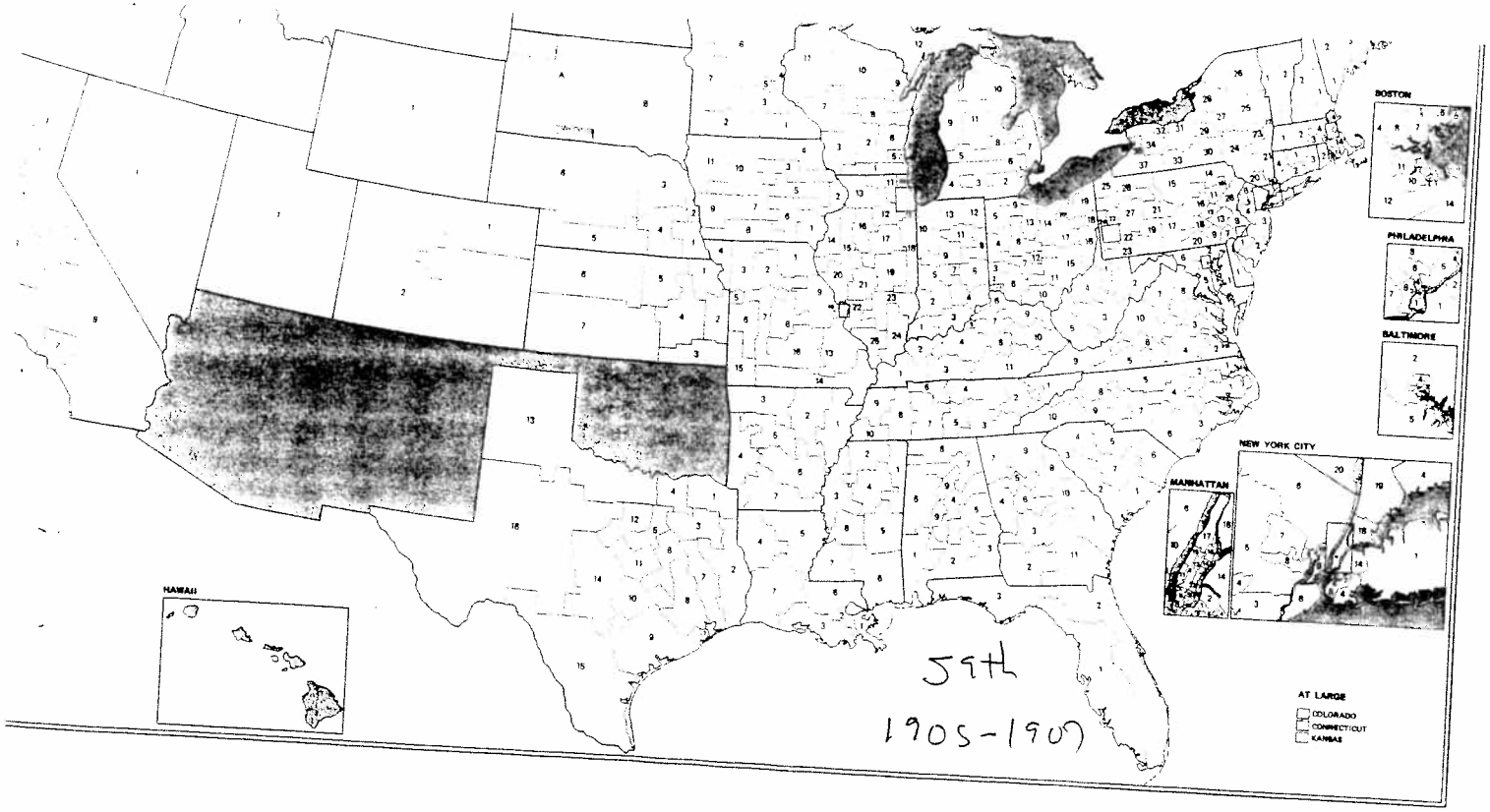

First Session December 4, 1905 to June 30, 1906. **Second Session** December 3, 1906 to March 3, 1907. **Special Session of the Senate** March 4, 1905 to March 18, 1905. **Number of Representative Seats** 386. **Speaker of the House** Joseph G. Cannon (IL 18). **Map Notes** See *Additional Urban Insets* page for detailed maps of Cleveland, San Francisco, and Detroit.

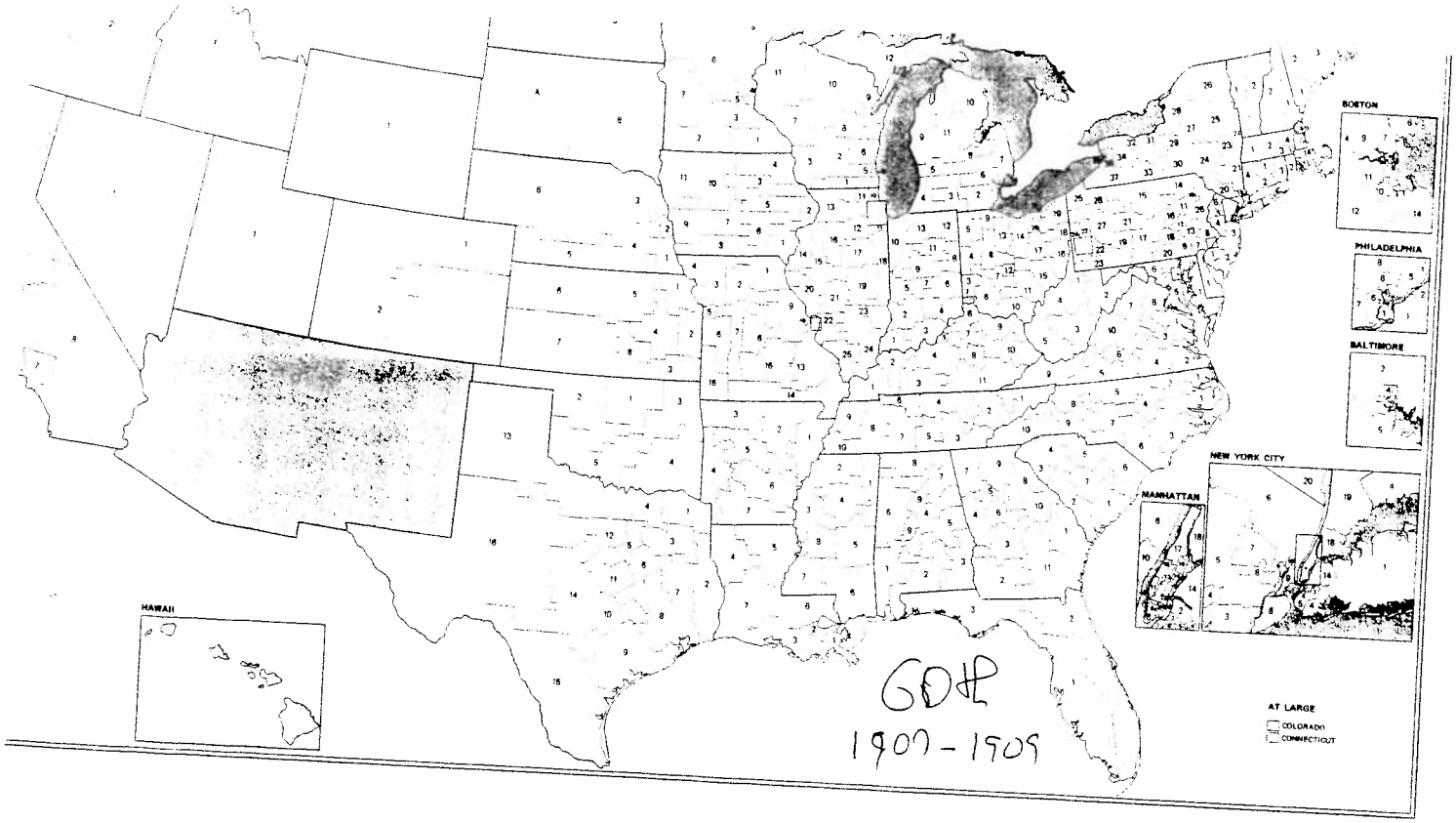

First Session December 2, 1907 to May 30, 1908. **Second Session** December 7, 1908 to March 3, 1909. **Number of Representative Seats** 391. **Speaker of the House** Joseph G. Cannon (IL 18). **State Admitted** Oklahoma—November 16, 1907 (five representative seats). **Map Notes** See *Additional Urban Insets* page for detailed maps of Cleveland, San Francisco, and Detroit.

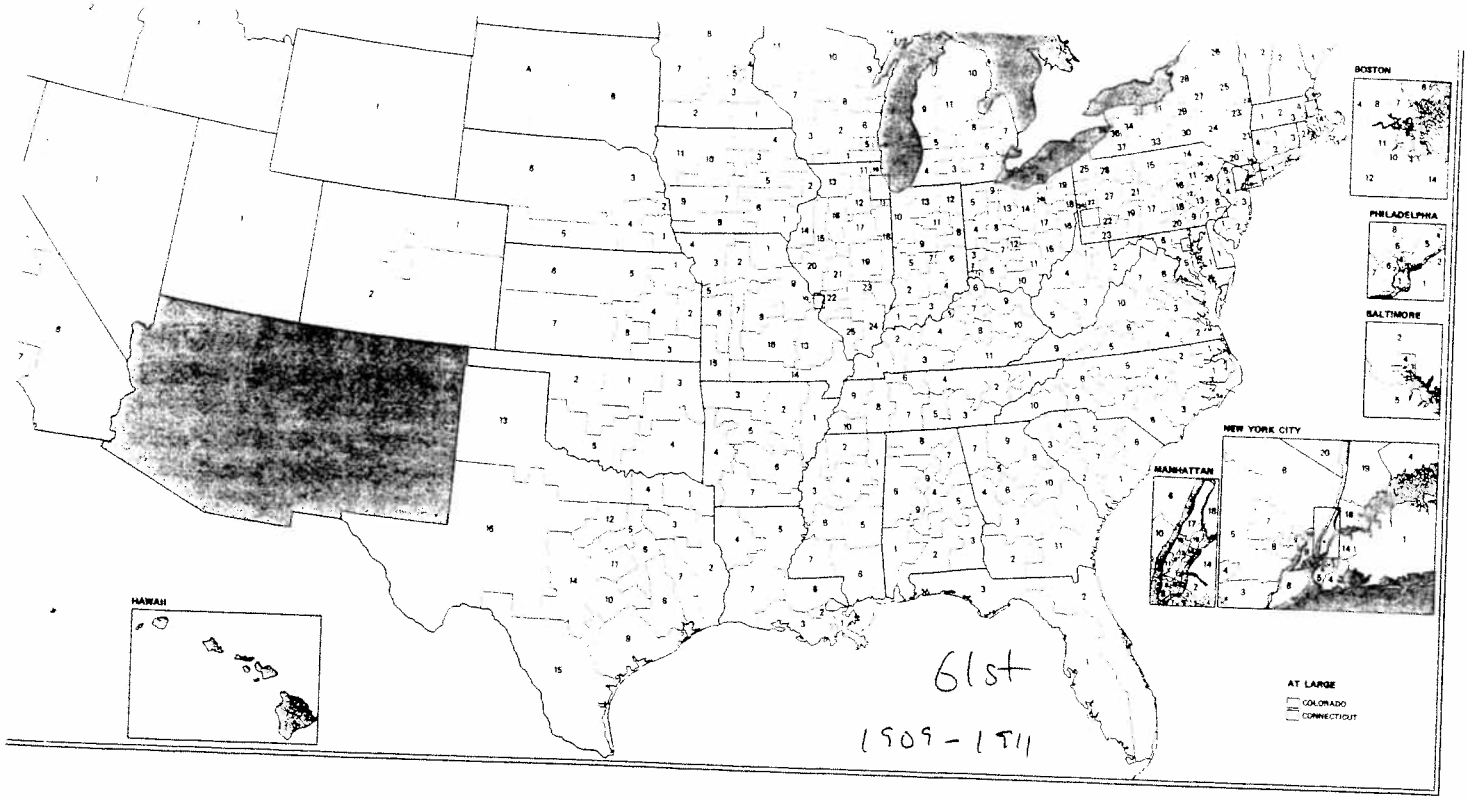

First Session March 15, 1909 to August 5, 1909. **Second Session** December 6, 1909 to June 25, 1910. **Third Session** December 5, 1910 to March 3, 1911. **Special Session of the Senate** March 4, 1909 to March 6, 1909. **Number of Representative Seats** 391. **Speaker of the House** Joseph G. Cannon (IL 18). **Map Notes** See *Additional Urban Insets* page for detailed maps of Cleveland, San Francisco, and Detroit.

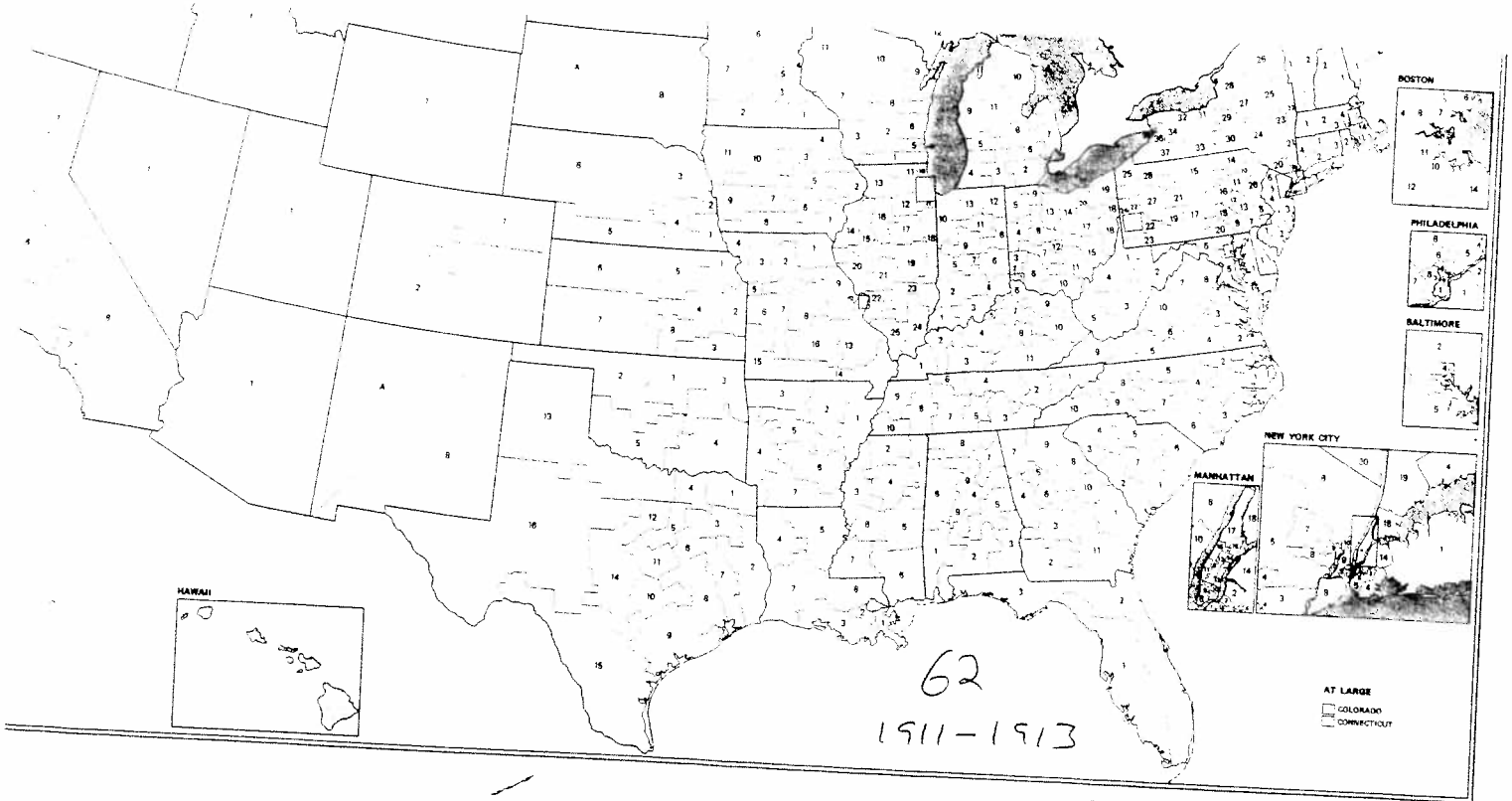

First Session April 4, 1911 to August 22, 1911. **Second Session** December 4, 1911 to August 26, 1912. **Third Session** December 2, 1912 to March 3, 1913. **Number of Representative Seats** 394. **Speaker of the House** James Beauchamp Clark (MO 9). **States Admitted** New Mexico—January 6, 1912 (two representative seats). Arizona—February 14, 1912 (one representative seat). **Map Notes** See *Additional Urban Insets* page for detailed maps of Cleveland, San Francisco, and Detroit.

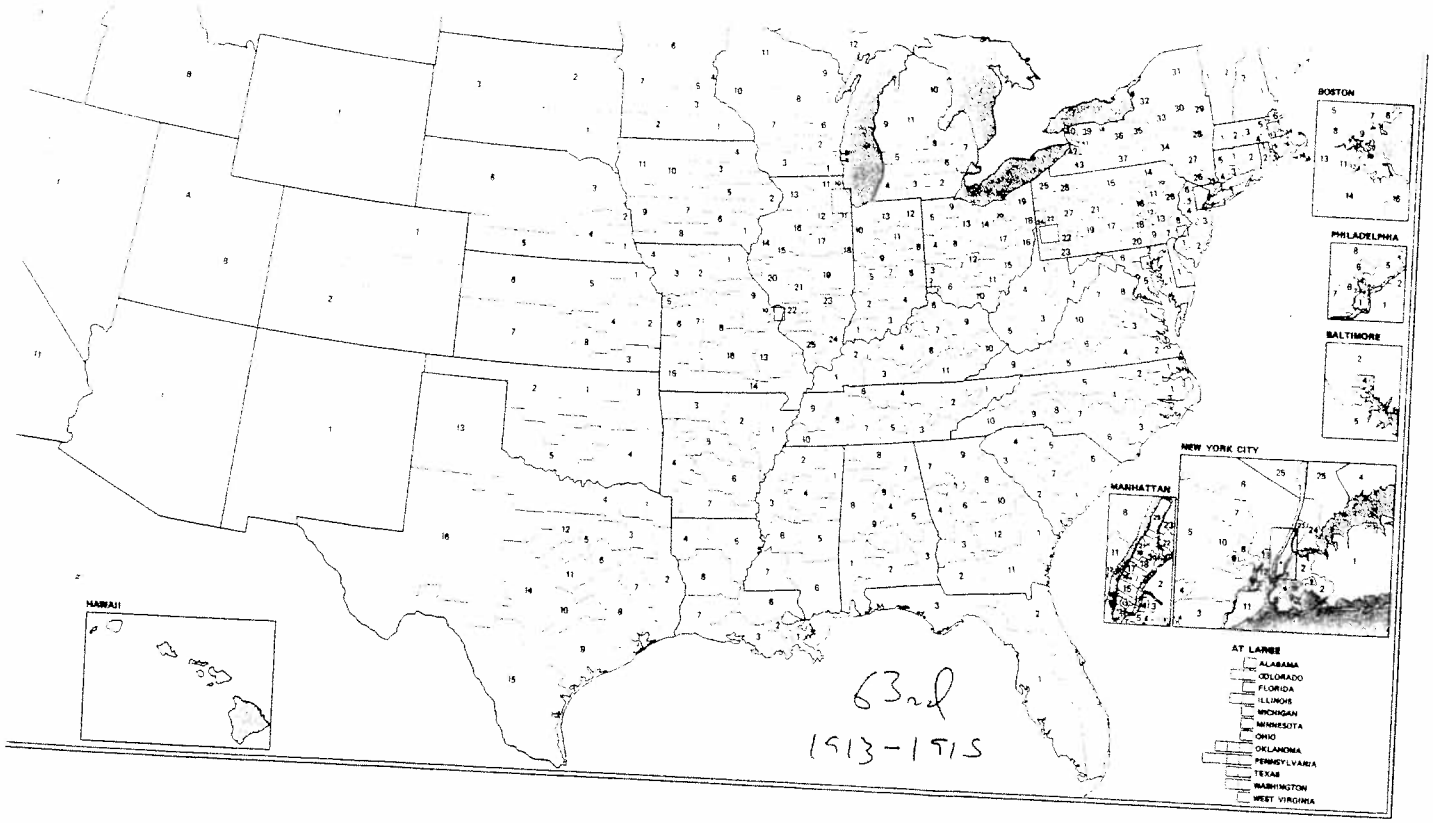

First Session April 7, 1913 to December 1, 1913. **Second Session** December 1, 1913 to October 24, 1914. **Third Session** December 7, 1914 to March 3, 1915. **Special Session of the Senate** March 4, 1913, to March 17, 1913. **Number of Representative Seats** 435. **Speaker of the House** James Beauchamp Clark (MO 9). **Map Notes** See *Additional Urban Insets* page for detailed maps of Cleveland, San Francisco, and Detroit

Tab 2

Federal Court Order 2002

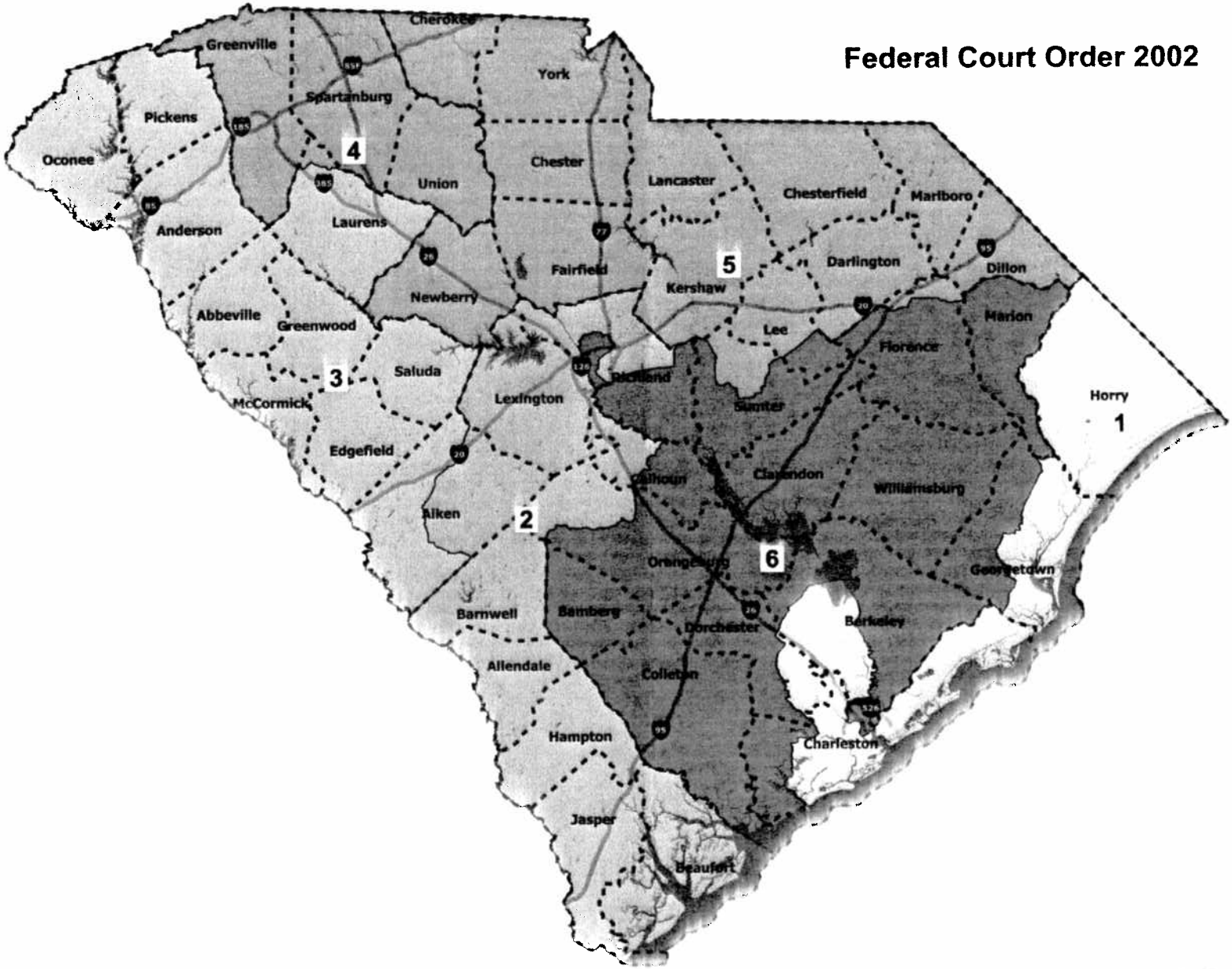

Created by Senate Judiciary- 17JUN2011- Congress2002_SMap.pdf

Plan: 2002 Federal Court Plan
Plan Type: District Statistics

Administrator:
User:

District Statistics Report

Friday, June 17, 2011 5:24 PM

District 1

Population Statistics

Ideal Population:	770,894	Absolute Deviation:	86,062
Actual Population:	856,956	Relative Deviation:	11.16 %

Total Population

NH_Wht	NH_DOJ_Blk	NH_DOJ_Ind	NH_DOJ_Asn	[Hispanic Origin]	%NH_Wht	%NH_DOJ_Blk	%NH_DOJ_Ind	% NH_DOJ_Asn	% [Hispanic Origin]
606,433	173,195	5,969	16,227	49,567	70.77	20.21	0.70	1.89	5.78

[18+_Pop]

NH_Wht	NH_DOJ_Blk	NH_DOJ_Ind	NH_DOJ_Asn	[Hispanic Origin]	%NH_Wht	%NH_DOJ_Blk	%NH_DOJ_Ind	% NH_DOJ_Asn	% [Hispanic Origin]
492,199	121,438	4,556	12,053	33,029	73.82	18.21	0.68	1.81	4.95

District 1 Counties (* indicates the county is not entirely within the district.)

Berkeley SC* Charleston SC* Dorchester SC* Georgetown SC*
Horry SC

District 2

Population Statistics

Ideal Population:	770,894	Absolute Deviation:	54,430
Actual Population:	825,324	Relative Deviation:	7.06 %

Plan: CongCourtOrder2002 Administrator: Alex
Type: User:

District 2 (continued)

Total Population

NH_Wht	NH_DOJ_Blk	NH_DOJ_Ind	NH_DOJ_Asn	[Hispanic Origin]	%NH_Wht	%NH_DOJ_Blk	%NH_DOJ_Ind	% NH_DOJ_Asn	% [Hispanic Origin]
517,095	226,504	4,814	15,224	56,584	62.65	27.44	0.58	1.84	6.86

[18+_Pop]

NH_Wht	NH_DOJ_Blk	NH_DOJ_Ind	NH_DOJ_Asn	[Hispanic Origin]	%NH_Wht	%NH_DOJ_Blk	%NH_DOJ_Ind	% NH_DOJ_Asn	% [Hispanic Origin]
414,562	160,401	3,660	11,217	37,819	65.73	25.43	0.58	1.78	6.00

District 2 Counties (* indicates the county is not entirely within the district.)

Aiken SC*
Allendale SC
Barnwell SC
Beaufort SC
Calhoun SC*
Hampton SC
Jasper SC
Lexington SC
Orangeburg SC*
Richland SC*

District 3

Population Statistics

Ideal Population: 770,894
Actual Population: 722,675
Absolute Deviation: -48,219
Relative Deviation: -6.25 %

Total Population

NH_Wht	NH_DOJ_Blk	NH_DOJ_Ind	NH_DOJ_Asn	[Hispanic Origin]	%NH_Wht	%NH_DOJ_Blk	%NH_DOJ_Ind	% NH_DOJ_Asn	% [Hispanic Origin]
535,786	144,156	3,803	6,920	29,548	74.14	19.95	0.53	0.96	4.09

[18+_Pop]

NH_Wht	NH_DOJ_Blk	NH_DOJ_Ind	NH_DOJ_Asn	[Hispanic Origin]	%NH_Wht	%NH_DOJ_Blk	%NH_DOJ_Ind	% NH_DOJ_Asn	% [Hispanic Origin]
427,464	104,165	3,032	5,191	18,939	76.30	18.59	0.54	0.93	3.38

District 3 Counties (* indicates the county is not entirely within the district.)

Abbeville SC
Aiken SC*
Anderson SC
Edgefield SC
Greenwood SC
Laurens SC*
McCormick SC
Oconee SC
Pickens SC
Saluda SC

District 4

Plan: CongCourtOrder2002
Type:

Administrator: Alex
User:

District 4 (continued)

Population Statistics

Ideal Population: 770,894
Actual Population: 770,226

Absolute Deviation: -668
Relative Deviation: -0.09 %

Total Population

NH_Wht	NH_DOJ_Blk	NH_DOJ_Ind	NH_DOJ_Asn	[Hispanic Origin]	%NH_Wht	%NH_DOJ_Blk	%NH_DOJ_Ind	% NH_DOJ_Asn	% [Hispanic Origin]
539,525	153,719	3,417	16,341	53,735	70.05	19.96	0.44	2.12	6.98

[18+_Pop]

NH_Wht	NH_DOJ_Blk	NH_DOJ_Ind	NH_DOJ_Asn	[Hispanic Origin]	%NH_Wht	%NH_DOJ_Blk	%NH_DOJ_Ind	% NH_DOJ_Asn	% [Hispanic Origin]
423,586	109,401	2,612	11,349	34,413	72.61	18.75	0.45	1.95	5.90

District 4 Counties (* indicates the county is not entirely within the district.)

Greenville SC Laurens SC* Spartanburg SC Union SC

District 5

Population Statistics

Ideal Population: 770,894
Actual Population: 767,773

Absolute Deviation: -3,121
Relative Deviation: -0.40 %

Total Population

NH_Wht	NH_DOJ_Blk	NH_DOJ_Ind	NH_DOJ_Asn	[Hispanic Origin]	%NH_Wht	%NH_DOJ_Blk	%NH_DOJ_Ind	% NH_DOJ_Asn	% [Hispanic Origin]
483,427	237,799	7,681	7,574	28,080	62.96	30.97	1.00	0.99	3.66

[18+_Pop]

NH_Wht	NH_DOJ_Blk	NH_DOJ_Ind	NH_DOJ_Asn	[Hispanic Origin]	%NH_Wht	%NH_DOJ_Blk	%NH_DOJ_Ind	% NH_DOJ_Asn	% [Hispanic Origin]
378,741	170,416	5,512	5,282	17,631	65.36	29.41	0.95	0.91	3.04

Plan: CongCourtOrder2002 Administrator: Alex
Type: User:

District 5 (continued)

District 5 Counties (* indicates the county is not entirely within the district.)

Cherokee SC	Chester SC	Chesterfield SC	Darlington SC
Dillon SC	Fairfield SC	Florence SC*	Kershaw SC
Lancaster SC	Lee SC*	Marlboro SC	Newberry SC
Sumter SC*	York SC		

District 6

Population Statistics

Ideal Population:	770,894	Absolute Deviation:	-88,484
Actual Population:	682,410	Relative Deviation:	-11.48 %

Total Population

NH_Wht	NH_DOJ_Blk	NH_DOJ_Ind	NH_DOJ_Asn	[Hispanic Origin]	%NH_Wht	%NH_DOJ_Blk	%NH_DOJ_Ind	% NH_DOJ_Asn	% [Hispanic Origin]
280,474	370,598	3,921	6,032	18,168	41.10	54.31	0.57	0.88	2.66

[18+_Pop]

NH_Wht	NH_DOJ_Blk	NH_DOJ_Ind	NH_DOJ_Asn	[Hispanic Origin]	%NH_Wht	%NH_DOJ_Blk	%NH_DOJ_Ind	% NH_DOJ_Asn	% [Hispanic Origin]
229,215	273,099	3,036	4,690	12,345	43.71	52.08	0.58	0.89	2.35

District 6 Counties (* indicates the county is not entirely within the district.)

Bamberg SC	Berkeley SC*	Calhoun SC*	Charleston SC*
Clarendon SC	Colleton SC	Dorchester SC*	Florence SC*
Georgetown SC*	Lee SC*	Marion SC	Orangeburg SC*
Richland SC*	Sumter SC*	Williamsburg SC	

Plan Name: 2002 Federal Court Plan
Plan Type: Plan Components

Administrator:

Plan Components with Population Detail Report

Friday, June 17, 2011

5:22 PM

District 1	Total Population	NH_Wht	NH_DOJ_Blk	NH_DOJ_Ind	NH_DOJ_Asn	NH_DOJ_Oth	Hispanic Origin1
County : Berkeley SC Subtotal							
Total:	137,749	89,939 65.29%	30,181 21.91%	1,381 1.00%	4,620 3.35%	652 0.47%	10,112 7.34%
Voting Age:	102,552	69,866 68.13%	20,519 20.01%	1,050 1.02%	3,504 3.42%	463 0.45%	6,654 6.49%
County : Charleston SC Subtotal							
Total:	290,487	199,195 68.57%	67,579 23.26%	1,386 0.48%	5,231 1.80%	501 0.17%	15,634 5.38%
Voting Age:	231,056	164,644 71.26%	49,630 21.48%	1,096 0.47%	4,025 1.74%	332 0.14%	10,693 4.63%
County : Dorchester SC Subtotal							
Total:	116,368	79,493 68.31%	26,643 22.90%	982 0.84%	2,605 2.24%	205 0.18%	5,687 4.89%
Voting Age:	83,695	59,960 71.64%	17,254 20.62%	712 0.85%	1,779 2.13%	93 0.11%	3,484 4.16%
County : Georgetown SC Subtotal							
Total:	43,061	29,710 69.00%	11,343 26.34%	156 0.36%	268 0.62%	29 0.07%	1,451 3.37%
Voting Age:	34,363	25,001 72.76%	8,034 23.38%	133 0.39%	184 0.54%	14 0.04%	939 2.73%

Plan Name: CongCourtOrder2002 Administrator: Alex
Plan Type: User:

District 1 (continued)	Total Population	NH Wht	NH DOJ Blk	NH DOJ Ind	NH DOJ Asn	NH DOJ Oth	Hispanic Origin
County : Horry SC							
Total:	269,291	208,096 77.28%	37,449 13.91%	2,064 0.77%	3,503 1.30%	519 0.19%	16,683 6.20%
Voting Age:	215,049	172,728 80.32%	26,001 12.09%	1,565 0.73%	2,561 1.19%	338 0.16%	11,259 5.24%
District 1 Subtotal							
Total:	856,956	606,433 70.77%	173,195 20.21%	5,969 0.70%	16,227 1.89%	1,906 0.22%	49,567 5.78%
Voting Age:	666,715	492,199 73.82%	121,438 18.21%	4,556 0.68%	12,053 1.81%	1,240 0.19%	33,029 4.95%
District 2							
County : Aiken SC Subtotal							
Total:	31,022	21,767 70.17%	6,988 22.53%	306 0.99%	211 0.68%	27 0.09%	1,640 5.29%
Voting Age:	23,752	17,300 72.84%	4,958 20.87%	229 0.96%	157 0.66%	15 0.06%	1,029 4.33%
County : Allendale SC							
Total:	10,419	2,410 23.13%	7,668 73.60%	26 0.25%	42 0.40%	6 0.06%	239 2.29%
Voting Age:	8,093	2,101 25.96%	5,764 71.22%	20 0.25%	35 0.43%	4 0.05%	152 1.88%
County : Barnwell SC							
Total:	22,621	11,715 51.79%	10,087 44.59%	168 0.74%	146 0.65%	27 0.12%	411 1.82%
Voting Age:	16,823	9,187 54.61%	7,068 42.01%	123 0.73%	102 0.61%	10 0.06%	292 1.74%

Plan Name: CongCourtOrder2002 Administrator: Alex
Plan Type: User:

District 2 (continued)	Total Population	NH Wht	NH DOJ Blk	NH DOJ Ind	NH DOJ Asn	NH DOJ Oth	Hispanic Origin
County : Beaufort SC							
Total:	162,233	107,279 66.13%	31,548 19.45%	695 0.43%	2,249 1.39%	248 0.15%	19,567 12.06%
Voting Age:	127,885	90,057 70.42%	22,199 17.36%	551 0.43%	1,643 1.28%	111 0.09%	12,942 10.12%
County : Calhoun SC Subtotal							
Total:	7,358	4,591 62.39%	2,459 33.42%	52 0.71%	23 0.31%	0 0.00%	214 2.91%
Voting Age:	5,685	3,647 64.15%	1,831 32.21%	41 0.72%	9 0.16%	0 0.00%	146 2.57%
County : Hampton SC							
Total:	21,090	8,699 41.25%	11,344 53.79%	81 0.38%	120 0.57%	20 0.09%	744 3.53%
Voting Age:	15,999	6,885 43.03%	8,305 51.91%	69 0.43%	84 0.53%	14 0.09%	584 3.65%
County : Jasper SC							
Total:	24,777	9,263 37.39%	11,401 46.01%	88 0.36%	182 0.73%	27 0.11%	3,752 15.14%
Voting Age:	18,636	7,521 40.36%	8,441 45.29%	68 0.36%	133 0.71%	11 0.06%	2,414 12.95%
County : Lexington SC							
Total:	262,391	201,946 76.96%	38,451 14.65%	1,956 0.75%	4,258 1.62%	402 0.15%	14,529 5.54%
Voting Age:	198,229	157,649 79.53%	25,970 13.10%	1,423 0.72%	3,070 1.55%	205 0.10%	9,389 4.74%
County : Orangeburg SC Subtotal							
Total:	23,568	11,525 48.90%	10,805 45.85%	270 1.15%	349 1.48%	19 0.08%	525 2.23%
Voting Age:	17,929	9,272 51.72%	7,771 43.34%	214 1.19%	261 1.46%	13 0.07%	351 1.96%

Plan Name: CongCourtOrder2002
Plan Type:
Administrator: Alex
User:

District 2 (continued)	Total Population	NH_Wht	NH_DOJ_Blk	NH_DOJ_Ind	NH_DOJ_Asn	NH_DOJ_Oth	Hispanic Origin
County : Richland SC Subtotal							
Total:	259,845	137,900 53.07%	95,753 36.85%	1,172 0.45%	7,644 2.94%	493 0.19%	14,963 5.76%
Voting Age:	197,686	110,943 56.12%	68,094 34.45%	922 0.47%	5,723 2.89%	242 0.12%	10,520 5.32%
District 2 Subtotal							
Total:	825,324	517,095 62.65%	226,504 27.44%	4,814 0.58%	15,224 1.84%	1,269 0.15%	56,584 6.86%
Voting Age:	630,717	414,562 65.73%	160,401 25.43%	3,660 0.58%	11,217 1.78%	625 0.10%	37,819 6.00%
District 3							
County : Abbeville SC							
Total:	25,417	17,564 69.10%	7,292 28.69%	128 0.50%	107 0.42%	29 0.11%	255 1.00%
Voting Age:	19,630	13,804 70.32%	5,441 27.72%	104 0.53%	67 0.34%	14 0.07%	164 0.84%
County : Aiken SC Subtotal							
Total:	129,077	86,799 67.25%	33,069 25.62%	935 0.72%	1,438 1.11%	208 0.16%	6,184 4.79%
Voting Age:	99,519	69,780 70.12%	23,568 23.68%	741 0.74%	1,069 1.07%	96 0.10%	3,973 3.99%
County : Anderson SC							
Total:	187,126	147,362 78.75%	31,080 16.61%	970 0.52%	1,646 0.88%	243 0.13%	5,447 2.91%
Voting Age:	142,301	115,006 80.82%	21,601 15.18%	759 0.53%	1,143 0.80%	85 0.06%	3,465 2.43%

Plan Name: CongCourtOrder2002
Plan Type:
Administrator: Alex
User:

District 3 (continued)	Total Population	NH Wht	NH DOJ Blk	NH DOJ Ind	NH DOJ Asn	NH DOJ Oth	Hispanic Origin
County : Edgefield SC							
Total:	26,985	15,196 56.31%	10,045 37.22%	122 0.45%	107 0.40%	21 0.08%	1,414 5.24%
Voting Age:	21,214	12,045 56.78%	7,731 36.44%	96 0.45%	83 0.39%	14 0.07%	1,177 5.55%
County : Greenwood SC							
Total:	69,661	42,709 61.31%	22,010 31.60%	254 0.36%	657 0.94%	93 0.13%	3,789 5.44%
Voting Age:	53,154	34,148 64.24%	15,892 29.90%	192 0.36%	471 0.89%	51 0.10%	2,299 4.33%
County : Laurens SC Subtotal							
Total:	60,804	41,902 68.91%	15,833 26.04%	267 0.44%	222 0.37%	52 0.09%	2,429 3.99%
Voting Age:	46,895	33,397 71.22%	11,590 24.71%	227 0.48%	160 0.34%	23 0.05%	1,420 3.03%
County : McCormick SC							
Total:	10,233	4,941 48.28%	5,109 49.93%	28 0.27%	37 0.36%	12 0.12%	81 0.79%
Voting Age:	8,751	4,511 51.55%	4,095 46.79%	23 0.26%	33 0.38%	3 0.03%	68 0.78%
County : Oconee SC							
Total:	74,273	63,807 85.91%	6,015 8.10%	404 0.54%	515 0.69%	55 0.07%	3,349 4.51%
Voting Age:	58,566	51,567 88.05%	4,191 7.16%	323 0.55%	359 0.61%	30 0.05%	2,009 3.43%
County : Pickens SC							
Total:	119,224	103,958 87.20%	8,414 7.06%	623 0.52%	2,146 1.80%	152 0.13%	3,743 3.14%
Voting Age:	94,937	83,809 88.28%	6,213 6.54%	508 0.54%	1,779 1.87%	71 0.07%	2,438 2.57%

Plan Name: CongCourtOrder2002 Administrator: Alex
Plan Type: User:

District 3 (continued)	Total Population	NH_Wht	NH_DOJ_Blk	NH_DOJ_Ind	NH_DOJ_Asn	NH_DOJ_Oth	Hispanic Origin
County : Saluda SC							
Total:	19,875	11,548 58.10%	5,289 26.61%	72 0.36%	45 0.23%	14 0.07%	2,857 14.37%
Voting Age:	15,294	9,397 61.44%	3,843 25.13%	59 0.39%	27 0.18%	7 0.05%	1,926 12.59%
District 3 Subtotal							
Total:	722,675	535,786 74.14%	144,156 19.95%	3,803 0.53%	6,920 0.96%	879 0.12%	29,548 4.09%
Voting Age:	560,261	427,464 76.30%	104,165 18.59%	3,032 0.54%	5,191 0.93%	394 0.07%	18,939 3.38%
District 4							
County : Greenville SC							
Total:	451,225	317,197 70.30%	83,326 18.47%	1,967 0.44%	10,019 2.22%	858 0.19%	36,495 8.09%
Voting Age:	341,908	249,258 72.90%	58,853 17.21%	1,494 0.44%	7,046 2.06%	430 0.13%	23,937 7.00%
County : Laurens SC Subtotal							
Total:	5,733	3,998 69.74%	1,359 23.70%	24 0.42%	24 0.42%	8 0.14%	300 5.23%
Voting Age:	4,215	3,052 72.41%	937 22.23%	20 0.47%	11 0.26%	3 0.07%	184 4.37%
County : Spartanburg SC							
Total:	284,307	199,184 70.06%	59,811 21.04%	1,297 0.46%	6,207 2.18%	386 0.14%	16,658 5.86%
Voting Age:	214,857	156,018 72.61%	42,885 19.96%	1,005 0.47%	4,224 1.97%	173 0.08%	10,123 4.71%

Plan Name: CongCourtOrder2002
Plan Type:
Administrator: Alex
User:

District 4 (continued)	Total Population	NH_Wht	NH_DOJ_Blk	NH_DOJ_Ind	NH_DOJ_Asn	NH_DOJ_Oth	Hispanic Origin
County : Union SC							
Total:	28,961	19,146 66.11%	9,223 31.85%	129 0.45%	91 0.31%	26 0.09%	282 0.97%
Voting Age:	22,361	15,258 68.23%	6,726 30.08%	93 0.42%	68 0.30%	5 0.02%	169 0.76%
District 4 Subtotal							
Total:	770,226	539,525 70.05%	153,719 19.96%	3,417 0.44%	16,341 2.12%	1,278 0.17%	53,735 6.98%
Voting Age:	583,341	423,586 72.61%	109,401 18.75%	2,612 0.45%	11,349 1.95%	611 0.10%	34,413 5.90%
District 5							
County : Cherokee SC							
Total:	55,342	40,939 73.97%	11,570 20.91%	316 0.57%	347 0.63%	70 0.13%	2,032 3.67%
Voting Age:	41,688	31,868 76.44%	8,027 19.25%	243 0.58%	252 0.60%	37 0.09%	1,217 2.92%
County : Chester SC							
Total:	33,140	19,590 59.11%	12,564 37.91%	244 0.74%	129 0.39%	47 0.14%	479 1.45%
Voting Age:	25,212	15,626 61.98%	8,980 35.62%	173 0.69%	88 0.35%	12 0.05%	283 1.12%
County : Chesterfield SC							
Total:	46,734	28,790 61.60%	15,500 33.17%	365 0.78%	192 0.41%	55 0.12%	1,666 3.56%
Voting Age:	35,177	22,564 64.14%	11,027 31.35%	271 0.77%	130 0.37%	18 0.05%	1,072 3.05%

Plan Name: CongCourtOrder2002
Plan Type:
Administrator: Alex
User:

District 5 (continued)

	Total Population	NH Wht	NH DOJ Blk	NH DOJ Ind	NH DOJ Asn	NH DOJ Oth	Hispanic Origin1
County : Darlington SC							
Total:	68,681	37,993 55.32%	28,755 41.87%	333 0.48%	249 0.36%	49 0.07%	1,140 1.66%
Voting Age:	52,023	30,356 58.35%	20,367 39.15%	252 0.48%	168 0.32%	29 0.06%	736 1.41%
County : Dillon SC							
Total:	32,062	15,152 47.26%	14,919 46.53%	892 2.78%	91 0.28%	37 0.12%	833 2.60%
Voting Age:	23,488	11,936 50.82%	10,269 43.72%	650 2.77%	60 0.26%	17 0.07%	481 2.05%
County : Fairfield SC							
Total:	23,956	9,098 37.98%	14,236 59.43%	88 0.37%	73 0.30%	31 0.13%	374 1.56%
Voting Age:	18,525	7,666 41.38%	10,436 56.33%	68 0.37%	52 0.28%	3 0.02%	256 1.38%
County : Florence SC Subtotal							
Total:	13,416	5,996 44.69%	6,857 51.11%	65 0.48%	231 1.72%	16 0.12%	215 1.60%
Voting Age:	10,197	4,739 46.47%	5,086 49.88%	53 0.52%	153 1.50%	7 0.07%	133 1.30%
County : Kershaw SC							
Total:	61,697	43,009 69.71%	15,429 25.01%	344 0.56%	399 0.65%	65 0.11%	2,298 3.72%
Voting Age:	46,558	33,284 71.49%	11,179 24.01%	281 0.60%	273 0.59%	20 0.04%	1,430 3.07%
County : Lancaster SC							
Total:	76,652	53,490 69.78%	18,541 24.19%	386 0.50%	573 0.75%	139 0.18%	3,384 4.41%
Voting Age:	58,821	42,451 72.17%	13,446 22.86%	293 0.50%	400 0.68%	66 0.11%	2,082 3.54%

Plan Name: CongCourtOrder2002
Plan Type:
Administrator: Alex
User:

District 5 (continued)

	Total Population	NH Wht	NH DOJ Blk	NH DOJ Ind	NH DOJ Asn	NH DOJ Oth	Hispanic Originl
County : Lee SC Subtotal							
Total:	17,192	5,984 34.81%	10,708 62.28%	61 0.35%	66 0.38%	8 0.05%	304 1.77%
Voting Age:	13,423	5,040 37.55%	8,018 59.73%	52 0.39%	51 0.38%	4 0.03%	208 1.55%
County : Marlboro SC							
Total:	28,933	11,657 40.29%	14,768 51.04%	1,457 5.04%	79 0.27%	31 0.11%	800 2.77%
Voting Age:	22,610	9,479 41.92%	11,231 49.67%	1,052 4.65%	66 0.29%	18 0.08%	679 3.00%
County : Newberry SC							
Total:	37,508	22,690 60.49%	11,744 31.31%	154 0.41%	130 0.35%	37 0.10%	2,690 7.17%
Voting Age:	28,964	18,436 63.65%	8,611 29.73%	126 0.44%	108 0.37%	20 0.07%	1,612 5.57%
County : Sumter SC Subtotal							
Total:	46,387	24,668 53.18%	18,156 39.14%	317 0.68%	1,103 2.38%	82 0.18%	1,790 3.86%
Voting Age:	34,413	19,099 55.50%	12,891 37.46%	231 0.67%	842 2.45%	40 0.12%	1,149 3.34%
County : York SC							
Total:	226,073	164,371 72.71%	44,052 19.49%	2,659 1.18%	3,912 1.73%	302 0.13%	10,075 4.46%
Voting Age:	168,329	126,197 74.97%	30,848 18.33%	1,767 1.05%	2,639 1.57%	147 0.09%	6,293 3.74%

Plan Name: CongCourtOrder2002
Plan Type:
Administrator: Alex
User:

	Total Population	NH_Wht	NH_DOJ_Blk	NH_DOJ_Ind	NH_DOJ_Asn	NH_DOJ_Oth	Hispanic Originl
District 5 Subtotal							
Total:	767,773	483,427 62.96%	237,799 30.97%	7,681 1.00%	7,574 0.99%	969 0.13%	28,080 3.66%
Voting Age:	579,428	378,741 65.36%	170,416 29.41%	5,512 0.95%	5,282 0.91%	438 0.08%	17,631 3.04%
District 6							
County : Bamberg SC							
Total:	15,987	5,691 35.60%	9,836 61.52%	74 0.46%	76 0.48%	8 0.05%	258 1.61%
Voting Age:	12,414	4,564 36.76%	7,528 60.64%	55 0.44%	58 0.47%	4 0.03%	167 1.35%
County : Berkeley SC Subtotal							
Total:	40,094	23,614 58.90%	15,064 37.57%	318 0.79%	318 0.79%	33 0.08%	643 1.60%
Voting Age:	30,329	18,202 60.02%	11,184 36.88%	233 0.77%	217 0.72%	18 0.06%	397 1.31%
County : Calhoun SC Subtotal							
Total:	7,817	3,468 44.36%	4,013 51.34%	26 0.33%	21 0.27%	8 0.10%	244 3.12%
Voting Age:	6,195	2,859 46.15%	3,106 50.14%	20 0.32%	12 0.19%	5 0.08%	171 2.76%
County : Charleston SC Subtotal							
Total:	59,722	18,065 30.25%	37,405 62.63%	272 0.46%	395 0.66%	51 0.09%	3,243 5.43%
Voting Age:	46,495	16,147 34.73%	27,115 58.32%	237 0.51%	339 0.73%	37 0.08%	2,417 5.20%

Plan Name: CongCourtOrder2002
Plan Type:
Administrator: Alex
User:

District 6 (continued)	Total Population	NH_Wht	NH_DOJ_Blk	NH_DOJ_Ind	NH_DOJ_Asn	NH_DOJ_Oth	Hispanic Origin1
County : Clarendon SC							
Total:	34,971	16,160 46.21%	17,480 49.98%	120 0.34%	230 0.66%	12 0.03%	899 2.57%
Voting Age:	27,162	13,278 48.88%	12,982 47.79%	98 0.36%	164 0.60%	9 0.03%	585 2.15%
County : Colleton SC							
Total:	38,892	21,736 55.89%	15,319 39.39%	436 1.12%	162 0.42%	27 0.07%	1,094 2.81%
Voting Age:	29,400	17,235 58.62%	10,953 37.26%	309 1.05%	112 0.38%	12 0.04%	699 2.38%
County : Dorchester SC Subtotal							
Total:	20,187	9,934 49.21%	9,313 46.13%	400 1.98%	68 0.34%	12 0.06%	388 1.92%
Voting Age:	15,834	7,895 49.86%	7,285 46.01%	303 1.91%	48 0.30%	7 0.04%	256 1.62%
County : Florence SC Subtotal							
Total:	123,469	68,109 55.16%	49,907 40.42%	599 0.49%	1,556 1.26%	127 0.10%	2,815 2.28%
Voting Age:	92,988	53,795 57.85%	35,634 38.32%	465 0.50%	1,066 1.15%	41 0.04%	1,757 1.89%
County : Georgetown SC Subtotal							
Total:	17,097	7,601 44.46%	8,935 52.26%	68 0.40%	37 0.22%	10 0.06%	416 2.43%
Voting Age:	12,775	5,834 45.67%	6,586 51.55%	53 0.41%	26 0.20%	5 0.04%	249 1.95%
County : Lee SC Subtotal							
Total:	2,028	338 16.67%	1,648 81.26%	1 0.05%	2 0.10%	1 0.05%	30 1.48%
Voting Age:	1,534	276 17.99%	1,226 79.92%	1 0.07%	1 0.07%	1 0.07%	21 1.37%

Plan Name: CongCourtOrder2002
Plan Type:
Administrator: Alex
User:

District 6 (continued)

	Total Population	NH Wht	NH DOJ Blk	NH DOJ Ind	NH DOJ Asn	NH DOJ Oth	Hispanic Origin
County : Marion SC							
Total:	33,062	13,230 40.02%	18,490 55.93%	205 0.62%	191 0.58%	20 0.06%	791 2.39%
Voting Age:	24,991	10,826 43.32%	13,310 53.26%	149 0.60%	142 0.57%	3 0.01%	489 1.96%
County : Orangeburg SC Subtotal							
Total:	68,933	19,681 28.55%	46,816 67.92%	433 0.63%	465 0.67%	45 0.07%	1,242 1.80%
Voting Age:	53,133	16,142 30.38%	35,295 66.43%	327 0.62%	353 0.66%	18 0.03%	817 1.54%
County : Richland SC Subtotal							
Total:	124,659	36,367 29.17%	81,247 65.18%	497 0.40%	1,974 1.58%	147 0.12%	3,674 2.95%
Voting Age:	99,265	33,223 33.47%	60,638 61.09%	424 0.43%	1,767 1.78%	96 0.10%	2,609 2.63%
County : Sumter SC Subtotal							
Total:	61,069	25,755 42.17%	32,515 53.24%	326 0.53%	396 0.65%	80 0.13%	1,742 2.85%
Voting Age:	45,612	20,144 44.16%	23,620 51.78%	247 0.54%	283 0.62%	38 0.08%	1,130 2.48%
County : Williamsburg SC							
Total:	34,423	10,725 31.16%	22,610 65.68%	146 0.42%	141 0.41%	34 0.10%	689 2.00%
Voting Age:	26,301	8,795 33.44%	16,637 63.26%	115 0.44%	102 0.39%	14 0.05%	581 2.21%

Plan Name: CongCourtOrder2002 Administrator: Alex
Plan Type:

District 6 Subtotal		Total Population	NH_Wht	NH_DOJ_Blk	NH_DOJ_Ind	NH_DOJ_Asn	NH_DOJ_Oth	Hispanic Origin
	Total:	682,410	280,474 41.10%	370,598 54.31%	3,921 0.57%	6,032 0.88%	615 0.09%	18,168 2.66%
	Voting Age:	524,428	229,215 43.71%	273,099 52.08%	3,036 0.58%	4,690 0.89%	308 0.06%	12,345 2.35%

Tab 3

Debbie Hammond

From: VincentLehotsky@aol.com
Sent: Monday, June 20, 2011 9:46 AM
To: Debbie Hammond
Subject: Congressional District Comments

June 20, 2011; 9:45 am

I wish for these comments to be submitted.
I prefer The SC Senate's Plan #1 for the States Congressional Districts.

Thank You

Vincent Lehotsky
335 Carolina Hickory
Loris, SC 29569

vincentlehotsky@aol.com

Debbie Hammond

From: Hinde, Suzanne [Suzanne.Hinde@ihrco.com]
Sent: Thursday, June 16, 2011 11:57 AM
To: Debbie Hammond
Subject: Redistricting

Ms. Hammond,

The Senate's proposed redistricting lines of a new 7th Congressional District was surprising to me and others in Horry County. We have concentrated on economic development, looked at mass transportation and the routing of goods and people within the Pee Dee Region for the past six to eigl years. The Senate's proposal does not align with what the Grand Strand and Pee Dee have been working toward to obtain a freight corridor to spur economic development, including I-73.

For the entire state to profit from a 7th Congressional District, the state needs to be connected by highway, rail, bus, air and port traffic. Projections of economic development producing jobs and dollars are providing hope for one of the most economically deprived areas in South Carolina, Marior County, an area where the state's unemployment is the greatest. The creation of a freight corridor for trucks and rail could reach out and provide jobs to the unemployed, taking that burden off of the state.

For Horry County to provide some economic foundation for a poor Pee Dee region, we need help in drawing the 7th Congressional District in a way that benefits the entire state. The current plan proposal does not do this.

Sincerely,

Suzanne Hinde

General Manager
t - 843.918.5010 f - 843.918.5011

SHERATON MYRTLE BEACH CONVENTION CENTER HOTEL
2101 N Oak Street, Myrtle Beach, SC 29577

sheraton.com/myrtlebeach

This message, including any attachments, is intended for the use of the addressee(s) only, and it may contain information that is confidential, privileged or legally protected. Unauthorized review, distribution or copying of this message or of any accompanying attachments is prohibited. If you have received this message in error, please contact me by return email or by telephone, and permanently delete it and any accompanying attachments from any system on which they may be stored.

Staff Plan 1 Congressional Plan

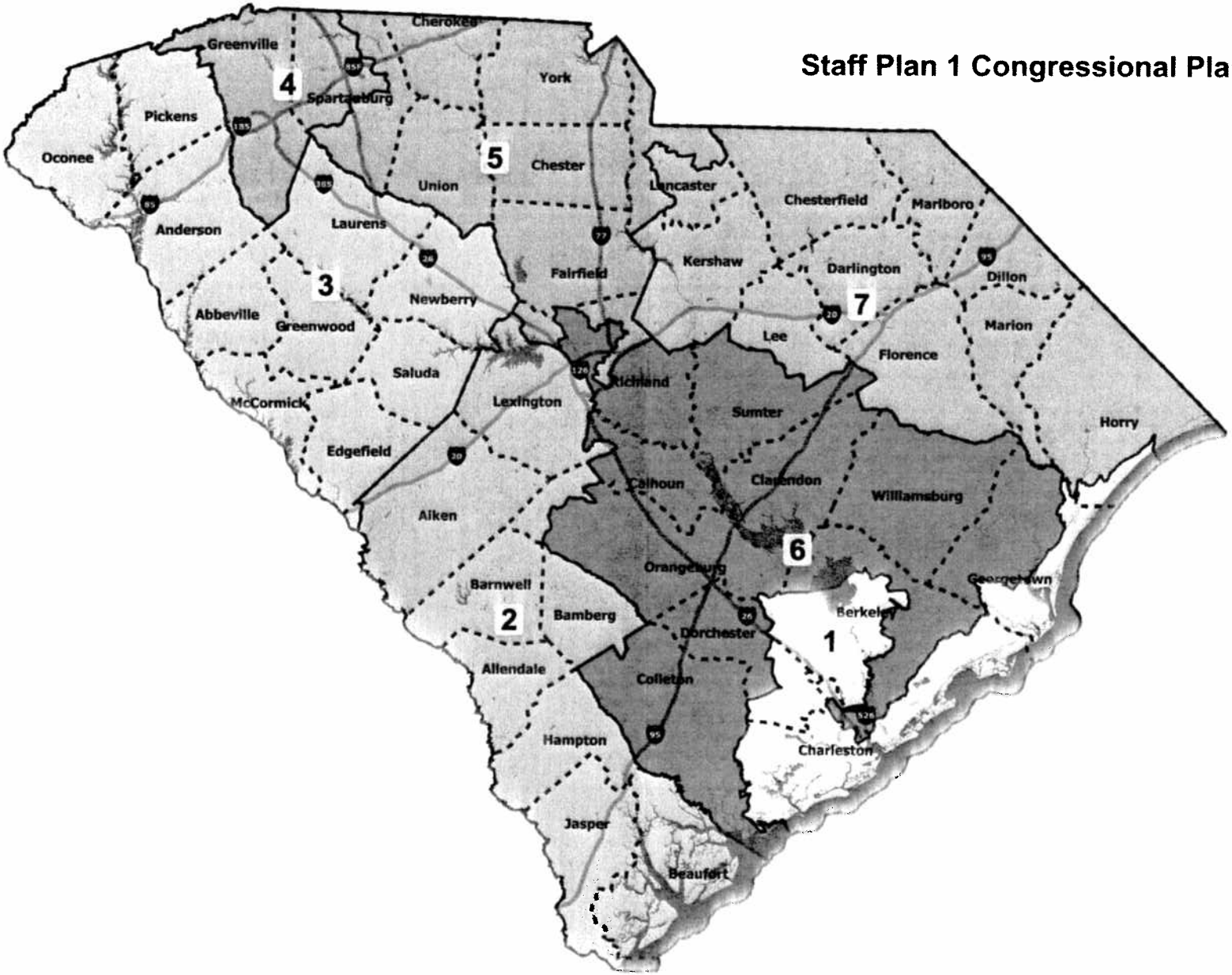

Created by Senate Judiciary- 20JUN2011- StaffPlan1_SMap.pdf

Plan: Senate Judiciary Staff 1
Plan Type: District Statistics

Administrator:
User:

District Statistics Report

Thursday, June 16, 2011

12:47 PM

District 1

Population Statistics

Ideal Population: 660,766
Actual Population: 660,765

Absolute Deviation: -1
Relative Deviation: 0.00 %

Total Population

NH_Wht	NH_DOJ_Blk	NH_DOJ_Ind	NH_DOJ_Asn	[Hispanic Origin]	%NH_Wht	%NH_DOJ_Blk	%NH_DOJ_Ind	% NH_DOJ_Asn	% [Hispanic Origin]
461,520	139,387	4,590	13,787	36,963	69.85	21.09	0.69	2.09	5.59

[18+_Pop]

NH_Wht	NH_DOJ_Blk	NH_DOJ_Ind	NH_DOJ_Asn	[Hispanic Origin]	%NH_Wht	%NH_DOJ_Blk	%NH_DOJ_Ind	% NH_DOJ_Asn	% [Hispanic Origin]
373,228	98,999	3,518	10,245	24,742	72.67	19.28	0.69	1.99	4.82

District 1 Counties (* indicates the county is not entirely within the district.)

Berkeley SC* Charleston SC* Dorchester SC* Georgetown SC*
Horry SC*

District 2

Population Statistics

Ideal Population: 660,766
Actual Population: 660,767

Absolute Deviation: 1
Relative Deviation: 0.00 %

Plan: Cong Alt 3 061611 Alex2
Type: Congressional
Administrator: SC Senate Judiciary
User:

District 2 (continued)

Total Population

NH_Wht	NH_DOJ_Blk	NH_DOJ_Ind	NH_DOJ_Asn	[Hispanic Origin]	%NH_Wht	%NH_DOJ_Blk	%NH_DOJ_Ind	% NH_DOJ_Asn	% [Hispanic Origin]
441,293	157,288	4,317	8,445	46,246	66.78	23.80	0.65	1.28	7.00

[18+_Pop]

NH_Wht	NH_DOJ_Blk	NH_DOJ_Ind	NH_DOJ_Asn	[Hispanic Origin]	%NH_Wht	%NH_DOJ_Blk	%NH_DOJ_Ind	% NH_DOJ_Asn	% [Hispanic Origin]
353,548	111,814	3,275	6,135	30,242	69.75	22.06	0.65	1.21	5.97

District 2 Counties (* indicates the county is not entirely within the district.)

Aiken SC*
Allendale SC
Bamberg SC
Barnwell SC
Beaufort SC
Hampton SC
Jasper SC
Lexington SC
Orangeburg SC*

District 3

Population Statistics

Ideal Population: 660,766
Actual Population: 660,766
Absolute Deviation: 0
Relative Deviation: 0.00 %

Total Population

NH_Wht	NH_DOJ_Blk	NH_DOJ_Ind	NH_DOJ_Asn	[Hispanic Origin]	%NH_Wht	%NH_DOJ_Blk	%NH_DOJ_Ind	% NH_DOJ_Asn	% [Hispanic Origin]
492,586	129,528	3,176	5,934	27,490	74.55	19.60	0.48	0.90	4.16

[18+_Pop]

NH_Wht	NH_DOJ_Blk	NH_DOJ_Ind	NH_DOJ_Asn	[Hispanic Origin]	%NH_Wht	%NH_DOJ_Blk	%NH_DOJ_Ind	% NH_DOJ_Asn	% [Hispanic Origin]
392,777	93,830	2,534	4,471	17,497	76.66	18.31	0.49	0.87	3.42

District 3 Counties (* indicates the county is not entirely within the district.)

Abbeville SC
Aiken SC*
Anderson SC
Edgefield SC
Greenwood SC
Laurens SC
McCormick SC
Newberry SC
Oconee SC
Pickens SC
Saluda SC

District 4

Plan: Cong Alt 3 061611 Alex2
Type: Congressional

Administrator: SC Senate Judiciary
User:

District 4 (continued)

Population Statistics

Ideal Population: 660,766
Actual Population: 660,767

Absolute Deviation: 1
Relative Deviation: 0.00 %

Total Population

NH_Wht	NH_DOJ_Blk	NH_DOJ_Ind	NH_DOJ_Asn	[Hispanic Origin]	%NH_Wht	%NH_DOJ_Blk	%NH_DOJ_Ind	% NH_DOJ_Asn	% [Hispanic Origin]
458,257	131,046	2,845	14,970	50,494	69.35	19.83	0.43	2.27	7.64

[18+_Pop]

NH_Wht	NH_DOJ_Blk	NH_DOJ_Ind	NH_DOJ_Asn	[Hispanic Origin]	%NH_Wht	%NH_DOJ_Blk	%NH_DOJ_Ind	% NH_DOJ_Asn	% [Hispanic Origin]
360,367	92,996	2,176	10,450	32,509	72.03	18.59	0.43	2.09	6.50

District 4 Counties (* indicates the county is not entirely within the district.)

Greenville SC
Spartanburg SC*

District 5

Population Statistics

Ideal Population: 660,766
Actual Population: 660,767

Absolute Deviation: 1
Relative Deviation: 0.00 %

Total Population

NH_Wht	NH_DOJ_Blk	NH_DOJ_Ind	NH_DOJ_Asn	[Hispanic Origin]	%NH_Wht	%NH_DOJ_Blk	%NH_DOJ_Ind	% NH_DOJ_Asn	% [Hispanic Origin]
450,369	163,082	4,812	11,932	27,272	68.16	24.68	0.73	1.81	4.13

[18+_Pop]

NH_Wht	NH_DOJ_Blk	NH_DOJ_Ind	NH_DOJ_Asn	[Hispanic Origin]	%NH_Wht	%NH_DOJ_Blk	%NH_DOJ_Ind	% NH_DOJ_Asn	% [Hispanic Origin]
350,890	114,657	3,399	8,342	17,301	70.68	23.10	0.68	1.68	3.49

District 5 Counties (* indicates the county is not entirely within the district.)

Cherokee SC
Chester SC
Fairfield SC
Lancaster SC*
Richland SC*
Spartanburg SC*
Union SC
York SC

Plan: Cong Alt 3 061611 Alex2
Type: Congressional

Administrator: SC Senate Judiciary
User:

District 6

Population Statistics

Ideal Population: 660,766
Actual Population: 660,766

Absolute Deviation: 0
Relative Deviation: 0.00 %

Total Population

NH_Wht	NH_DOJ_Blk	NH_DOJ_Ind	NH_DOJ_Asn	[Hispanic Origin]	%NH_Wht	%NH_DOJ_Blk	%NH_DOJ_Ind	% NH_DOJ_Asn	% [Hispanic Origin]
256,738	364,841	3,829	7,789	23,586	38.85	55.21	0.58	1.18	3.57

[18+_Pop]

NH_Wht	NH_DOJ_Blk	NH_DOJ_Ind	NH_DOJ_Asn	[Hispanic Origin]	%NH_Wht	%NH_DOJ_Blk	%NH_DOJ_Ind	% NH_DOJ_Asn	% [Hispanic Origin]
212,367	268,403	2,989	6,267	16,651	41.70	52.70	0.59	1.23	3.27

District 6 Counties (* indicates the county is not entirely within the district.)

Berkeley SC*
Calhoun SC
Charleston SC*
Clarendon SC
Colleton SC
Dorchester SC*
Georgetown SC*
Orangeburg SC*
Richland SC*
Sumter SC
Williamsburg SC

District 7

Population Statistics

Ideal Population: 660,766
Actual Population: 660,766

Absolute Deviation: 0
Relative Deviation: 0.00 %

Total Population

NH_Wht	NH_DOJ_Blk	NH_DOJ_Ind	NH_DOJ_Asn	[Hispanic Origin]	%NH_Wht	%NH_DOJ_Blk	%NH_DOJ_Ind	% NH_DOJ_Asn	% [Hispanic Origin]
401,977	220,799	6,036	5,461	23,631	60.84	33.42	0.91	0.83	3.58

[18+_Pop]

NH_Wht	NH_DOJ_Blk	NH_DOJ_Ind	NH_DOJ_Asn	[Hispanic Origin]	%NH_Wht	%NH_DOJ_Blk	%NH_DOJ_Ind	% NH_DOJ_Asn	% [Hispanic Origin]
322,590	158,221	4,517	3,872	15,234	63.74	31.26	0.89	0.77	3.01

Plan: Cong Alt 3 061611 Alex2
Type: Congressional

Administrator: SC Senate Judiciary
User:

District 7 (continued)

District 7 Counties (* indicates the county is not entirely within the district.)

Chesterfield SC	Darlington SC	Dillon SC	Florence SC
Horry SC*	Kershaw SC	Lancaster SC*	Lee SC
Marion SC	Marlboro SC		

Plan Name: Senate Judiciary Staff 1
Plan Type: Plan Components

Administrator:

Plan Components with Population Detail Report

Thursday, June 16, 2011

12:46 PM

District 1	Total Population	NH_Wht	NH_DOJ_Blk	NH_DOJ_Ind	NH_DOJ_Asn	NH_DOJ_Oth	Hispanic Origin1
County : Berkeley SC Subtotal							
Total:	150,555	98,905 65.69%	33,583 22.31%	1,554 1.03%	4,656 3.09%	659 0.44%	10,300 6.84%
Voting Age:	112,472	76,877 68.35%	23,124 20.56%	1,176 1.05%	3,531 3.14%	468 0.42%	6,774 6.02%
County : Charleston SC Subtotal							
Total:	292,025	201,793 69.10%	67,649 23.17%	1,392 0.48%	5,088 1.74%	474 0.16%	14,706 5.04%
Voting Age:	232,761	166,727 71.63%	50,088 21.52%	1,106 0.48%	3,894 1.67%	328 0.14%	10,003 4.30%
County : Dorchester SC Subtotal							
Total:	119,421	80,579 67.47%	28,514 23.88%	1,015 0.85%	2,605 2.18%	206 0.17%	5,738 4.80%
Voting Age:	86,343	60,879 70.51%	18,913 21.90%	737 0.85%	1,779 2.06%	94 0.11%	3,524 4.08%
County : Georgetown SC Subtotal							
Total:	25,419	20,957 82.45%	3,663 14.41%	101 0.40%	156 0.61%	8 0.03%	499 1.96%
Voting Age:	21,319	18,027 84.56%	2,738 12.84%	86 0.40%	111 0.52%	2 0.01%	333 1.56%

Plan Name: Cong Alt 3 061611 Alex2
Plan Type: Congressional

Administrator: SC Senate Judiciary
User:

District 1 (continued)	Total Population	NH_Wht	NH_DOJ_Blk	NH_DOJ_Ind	NH_DOJ_Asn	NH_DOJ_Oth	Hispanic Origin1
County : Horry SC Subtotal							
Total:	73,345	59,286 80.83%	5,978 8.15%	528 0.72%	1,282 1.75%	225 0.31%	5,720 7.80%
Voting Age:	60,673	50,718 83.59%	4,136 6.82%	413 0.68%	930 1.53%	164 0.27%	4,108 6.77%
District 1 Subtotal							
Total:	660,765	461,520 69.85%	139,387 21.09%	4,590 0.69%	13,787 2.09%	1,572 0.24%	36,963 5.59%
Voting Age:	513,568	373,228 72.67%	98,999 19.28%	3,518 0.69%	10,245 1.99%	1,056 0.21%	24,742 4.82%
District 2							
County : Aiken SC Subtotal							
Total:	136,172	91,655 67.31%	34,719 25.50%	1,111 0.82%	1,351 0.99%	195 0.14%	6,688 4.91%
Voting Age:	104,855	73,475 70.07%	24,841 23.69%	873 0.83%	996 0.95%	91 0.09%	4,267 4.07%
County : Allendale SC							
Total:	10,419	2,410 23.13%	7,668 73.60%	26 0.25%	42 0.40%	6 0.06%	239 2.29%
Voting Age:	8,093	2,101 25.96%	5,764 71.22%	20 0.25%	35 0.43%	4 0.05%	152 1.88%
County : Bamberg SC							
Total:	15,987	5,691 35.60%	9,836 61.52%	74 0.46%	76 0.48%	8 0.05%	258 1.61%
Voting Age:	12,414	4,564 36.76%	7,528 60.64%	55 0.44%	58 0.47%	4 0.03%	167 1.35%

Plan Name: Cong Alt 3 061611 Alex2
Plan Type: Congressional

Administrator: SC Senate Judiciary
User:

District 2 (continued)

	Total Population	NH Wht	NH DOJ Blk	NH DOJ Ind	NH DOJ Asn	NH DOJ Oth	Hispanic Origin
County : Barnwell SC							
Total:	22,621	11,715 51.79%	10,087 44.59%	168 0.74%	146 0.65%	27 0.12%	411 1.82%
Voting Age:	16,823	9,187 54.61%	7,068 42.01%	123 0.73%	102 0.61%	10 0.06%	292 1.74%
County : Beaufort SC							
Total:	162,233	107,279 66.13%	31,548 19.45%	695 0.43%	2,249 1.39%	248 0.15%	19,567 12.06%
Voting Age:	127,885	90,057 70.42%	22,199 17.36%	551 0.43%	1,643 1.28%	111 0.09%	12,942 10.12%
County : Hampton SC							
Total:	21,090	8,699 41.25%	11,344 53.79%	81 0.38%	120 0.57%	20 0.09%	744 3.53%
Voting Age:	15,999	6,885 43.03%	8,305 51.91%	69 0.43%	84 0.53%	14 0.09%	584 3.65%
County : Jasper SC							
Total:	24,777	9,263 37.39%	11,401 46.01%	88 0.36%	182 0.73%	27 0.11%	3,752 15.14%
Voting Age:	18,636	7,521 40.36%	8,441 45.29%	68 0.36%	133 0.71%	11 0.06%	2,414 12.95%
County : Lexington SC							
Total:	262,391	201,946 76.96%	38,451 14.65%	1,956 0.75%	4,258 1.62%	402 0.15%	14,529 5.54%
Voting Age:	198,229	157,649 79.53%	25,970 13.10%	1,423 0.72%	3,070 1.55%	205 0.10%	9,389 4.74%
County : Orangeburg SC Subtotal							
Total:	5,077	2,635 51.90%	2,234 44.00%	118 2.32%	21 0.41%	0 0.00%	58 1.14%
Voting Age:	3,956	2,109 53.31%	1,698 42.92%	93 2.35%	14 0.35%	0 0.00%	35 0.88%

Plan Name: Cong Alt 3 061611 Alex2 Administrator: SC Senate Judiciary
Plan Type: Congressional User:

	Total Population	NH_Wht	NH_DOJ_Blk	NH_DOJ_Ind	NH_DOJ_Asn	NH_DOJ_Oth	Hispanic Origin
District 2 Subtotal							
Total:	660,767	441,293	157,288	4,317	8,445	933	46,246
		66.78%	23.80%	0.65%	1.28%	0.14%	7.00%
Voting Age:	506,890	353,548	111,814	3,275	6,135	450	30,242
		69.75%	22.06%	0.65%	1.21%	0.09%	5.97%
District 3							
County : Abbeville SC							
Total:	25,417	17,564	7,292	128	107	29	255
		69.10%	28.69%	0.50%	0.42%	0.11%	1.00%
Voting Age:	19,630	13,804	5,441	104	67	14	164
		70.32%	27.72%	0.53%	0.34%	0.07%	0.84%
County : Aiken SC Subtotal							
Total:	23,927	16,911	5,338	130	298	40	1,136
		70.68%	22.31%	0.54%	1.25%	0.17%	4.75%
Voting Age:	18,416	13,605	3,685	97	230	20	735
		73.88%	20.01%	0.53%	1.25%	0.11%	3.99%
County : Anderson SC							
Total:	187,126	147,362	31,080	970	1,646	243	5,447
		78.75%	16.61%	0.52%	0.88%	0.13%	2.91%
Voting Age:	142,301	115,006	21,601	759	1,143	85	3,465
		80.82%	15.18%	0.53%	0.80%	0.06%	2.43%
County : Edgefield SC							
Total:	26,985	15,196	10,045	122	107	21	1,414
		56.31%	37.22%	0.45%	0.40%	0.08%	5.24%
Voting Age:	21,214	12,045	7,731	96	83	14	1,177
		56.78%	36.44%	0.45%	0.39%	0.07%	5.55%

Plan Name: Cong Alt 3 061611 Alex2
Plan Type: Congressional

Administrator: SC Senate Judiciary
User:

District 3 (continued)

	Total Population	NH_Wht	NH_DOJ_Blk	NH_DOJ_Ind	NH_DOJ_Asn	NH_DOJ_Oth	Hispanic Origin
County : Greenwood SC							
Total:	69,661	42,709 61.31%	22,010 31.60%	254 0.36%	657 0.94%	93 0.13%	3,789 5.44%
Voting Age:	53,154	34,148 64.24%	15,892 29.90%	192 0.36%	471 0.89%	51 0.10%	2,299 4.33%
County : Laurens SC							
Total:	66,537	45,900 68.98%	17,192 25.84%	291 0.44%	246 0.37%	60 0.09%	2,729 4.10%
Voting Age:	51,110	36,449 71.31%	12,527 24.51%	247 0.48%	171 0.33%	26 0.05%	1,604 3.14%
County : McCormick SC							
Total:	10,233	4,941 48.28%	5,109 49.93%	28 0.27%	37 0.36%	12 0.12%	81 0.79%
Voting Age:	8,751	4,511 51.55%	4,095 46.79%	23 0.26%	33 0.38%	3 0.03%	68 0.78%
County : Newberry SC							
Total:	37,508	22,690 60.49%	11,744 31.31%	154 0.41%	130 0.35%	37 0.10%	2,690 7.17%
Voting Age:	28,964	18,436 63.65%	8,611 29.73%	126 0.44%	108 0.37%	20 0.07%	1,612 5.57%
County : Oconee SC							
Total:	74,273	63,807 85.91%	6,015 8.10%	404 0.54%	515 0.69%	55 0.07%	3,349 4.51%
Voting Age:	58,566	51,567 88.05%	4,191 7.16%	323 0.55%	359 0.61%	30 0.05%	2,009 3.43%
County : Pickens SC							
Total:	119,224	103,958 87.20%	8,414 7.06%	623 0.52%	2,146 1.80%	152 0.13%	3,743 3.14%
Voting Age:	94,937	83,809 88.28%	6,213 6.54%	508 0.54%	1,779 1.87%	71 0.07%	2,438 2.57%

Plan Name: Cong Alt 3 061611 Alex2
Plan Type: Congressional

Administrator: SC Senate Judiciary
User:

District 3 (continued)	Total Population	NH Wht	NH DOJ Blk	NH DOJ Ind	NH DOJ Asn	NH DOJ Oth	Hispanic Originl
County : Saluda SC							
Total:	19,875	11,548 58.10%	5,289 26.61%	72 0.36%	45 0.23%	14 0.07%	2,857 14.37%
Voting Age:	15,294	9,397 61.44%	3,843 25.13%	59 0.39%	27 0.18%	7 0.05%	1,926 12.59%
District 3 Subtotal							
Total:	660,766	492,586 74.55%	129,528 19.60%	3,176 0.48%	5,934 0.90%	756 0.11%	27,490 4.16%
Voting Age:	512,337	392,777 76.66%	93,830 18.31%	2,534 0.49%	4,471 0.87%	341 0.07%	17,497 3.42%
District 4							
County : Greenville SC							
Total:	451,225	317,197 70.30%	83,326 18.47%	1,967 0.44%	10,019 2.22%	858 0.19%	36,495 8.09%
Voting Age:	341,908	249,258 72.90%	58,853 17.21%	1,494 0.44%	7,046 2.06%	430 0.13%	23,937 7.00%
County : Spartanburg SC Subtotal							
Total:	209,542	141,060 67.32%	47,720 22.77%	878 0.42%	4,951 2.36%	296 0.14%	13,999 6.68%
Voting Age:	158,406	111,109 70.14%	34,143 21.55%	682 0.43%	3,404 2.15%	140 0.09%	8,572 5.41%
District 4 Subtotal							
Total:	660,767	458,257 69.35%	131,046 19.83%	2,845 0.43%	14,970 2.27%	1,154 0.17%	50,494 7.64%
Voting Age:	500,314	360,367 72.03%	92,996 18.59%	2,176 0.43%	10,450 2.09%	570 0.11%	32,509 6.50%
District 5							

Plan Name: Cong Alt 3 061611 Alex2
Plan Type: Congressional

Administrator: SC Senate Judiciary
User:

District 5 (continued)	Total Population	NH_Wht	NH_DOJ_Blk	NH_DOJ_Ind	NH_DOJ_Asn	NH_DOJ_Oth	Hispanic Origin1
County : Cherokee SC							
Total:	55,342	40,939 73.97%	11,570 20.91%	316 0.57%	347 0.63%	70 0.13%	2,032 3.67%
Voting Age:	41,688	31,868 76.44%	8,027 19.25%	243 0.58%	252 0.60%	37 0.09%	1,217 2.92%
County : Chester SC							
Total:	33,140	19,590 59.11%	12,564 37.91%	244 0.74%	129 0.39%	47 0.14%	479 1.45%
Voting Age:	25,212	15,626 61.98%	8,980 35.62%	173 0.69%	88 0.35%	12 0.05%	283 1.12%
County : Fairfield SC							
Total:	23,956	9,098 37.98%	14,236 59.43%	88 0.37%	73 0.30%	31 0.13%	374 1.56%
Voting Age:	18,525	7,666 41.38%	10,436 56.33%	68 0.37%	52 0.28%	3 0.02%	256 1.38%
County : Lancaster SC Subtotal							
Total:	39,106	30,581 78.20%	6,194 15.84%	208 0.53%	389 0.99%	54 0.14%	1,608 4.11%
Voting Age:	30,101	24,166 80.28%	4,437 14.74%	154 0.51%	269 0.89%	26 0.09%	1,005 3.34%
County : Richland SC Subtotal							
Total:	179,424	108,520 60.48%	53,152 29.62%	749 0.42%	5,735 3.20%	345 0.19%	9,763 5.44%
Voting Age:	133,768	85,200 63.69%	36,461 27.26%	578 0.43%	4,154 3.11%	169 0.13%	6,527 4.88%
County : Spartanburg SC Subtotal							
Total:	74,765	58,124 77.74%	12,091 16.17%	419 0.56%	1,256 1.68%	90 0.12%	2,659 3.56%
Voting Age:	56,451	44,909 79.55%	8,742 15.49%	323 0.57%	820 1.45%	33 0.06%	1,551 2.75%

Plan Name: Cong Alt 3 061611 Alex2
Plan Type: Congressional

Administrator: SC Senate Judiciary
User:

District 5 (continued)	Total Population	NH_Wht	NH_DOJ_Blk	NH_DOJ_Ind	NH_DOJ_Asn	NH_DOJ_Oth	Hispanic Origin1
County : Union SC							
Total:	28,961	19,146 66.11%	9,223 31.85%	129 0.45%	91 0.31%	26 0.09%	282 0.97%
Voting Age:	22,361	15,258 68.23%	6,726 30.08%	93 0.42%	68 0.30%	5 0.02%	169 0.76%
County : York SC							
Total:	226,073	164,371 72.71%	44,052 19.49%	2,659 1.18%	3,912 1.73%	302 0.13%	10,075 4.46%
Voting Age:	168,329	126,197 74.97%	30,848 18.33%	1,767 1.05%	2,639 1.57%	147 0.09%	6,293 3.74%
District 5 Subtotal							
Total:	660,767	450,369 68.16%	163,082 24.68%	4,812 0.73%	11,932 1.81%	965 0.15%	27,272 4.13%
Voting Age:	496,435	350,890 70.68%	114,657 23.10%	3,399 0.68%	8,342 1.68%	432 0.09%	17,301 3.49%
District 6							
County : Berkeley SC Subtotal							
Total:	27,288	14,648 53.68%	11,662 42.74%	145 0.53%	282 1.03%	26 0.10%	455 1.67%
Voting Age:	20,409	11,191 54.83%	8,579 42.04%	107 0.52%	190 0.93%	13 0.06%	277 1.36%
County : Calhoun SC							
Total:	15,175	8,059 53.11%	6,472 42.65%	78 0.51%	44 0.29%	8 0.05%	458 3.02%
Voting Age:	11,880	6,506 54.76%	4,937 41.56%	61 0.51%	21 0.18%	5 0.04%	317 2.67%

Plan Name: Cong Alt 3 061611 Alex2
Plan Type: Congressional

Administrator: SC Senate Judiciary
User:

District 4 (continued)	Total Population	NH Wht	NH DOJ Blk	NH DOJ Ind	NH DOJ Asn	NH DOJ Oth	Hispanic Origin1
County : Charleston SC Subtotal							
Total:	58,184	15,467 26.58%	37,335 64.17%	266 0.46%	538 0.92%	78 0.13%	4,171 7.17%
Voting Age:	44,790	14,064 31.40%	26,657 59.52%	227 0.51%	470 1.05%	41 0.09%	3,107 6.94%
County : Clarendon SC							
Total:	34,971	16,160 46.21%	17,480 49.98%	120 0.34%	230 0.66%	12 0.03%	899 2.57%
Voting Age:	27,162	13,278 48.88%	12,982 47.79%	98 0.36%	164 0.60%	9 0.03%	585 2.15%
County : Colleton SC							
Total:	38,892	21,736 55.89%	15,319 39.39%	436 1.12%	162 0.42%	27 0.07%	1,094 2.81%
Voting Age:	29,400	17,235 58.62%	10,953 37.26%	309 1.05%	112 0.38%	12 0.04%	699 2.38%
County : Dorchester SC Subtotal							
Total:	17,134	8,848 51.64%	7,442 43.43%	367 2.14%	68 0.40%	11 0.06%	337 1.97%
Voting Age:	13,186	6,976 52.90%	5,626 42.67%	278 2.11%	48 0.36%	6 0.05%	216 1.64%
County : Georgetown SC Subtotal							
Total:	34,739	16,354 47.08%	16,615 47.83%	123 0.35%	149 0.43%	31 0.09%	1,368 3.94%
Voting Age:	25,819	12,808 49.61%	11,882 46.02%	100 0.39%	99 0.38%	17 0.07%	855 3.31%
County : Orangeburg SC Subtotal							
Total:	87,424	28,571 32.68%	55,387 63.35%	585 0.67%	793 0.91%	64 0.07%	1,709 1.95%
Voting Age:	67,106	23,305 34.73%	41,368 61.65%	448 0.67%	600 0.89%	31 0.05%	1,133 1.69%

Plan Name: Cong Alt 3 061611 Alex2
Plan Type: Congressional

Administrator: SC Senate Judiciary
User:

District 6 (continued)	Total Population	NH_Wht	NH_DOJ_Blk	NH_DOJ_Ind	NH_DOJ_Asn	NH_DOJ_Oth	Hispanic Origin
County : Richland SC Subtotal							
Total:	205,080	65,747 32.06%	123,848 60.39%	920 0.45%	3,883 1.89%	295 0.14%	8,874 4.33%
Voting Age:	163,183	58,966 36.13%	92,271 56.54%	768 0.47%	3,336 2.04%	169 0.10%	6,602 4.05%
County : Sumter SC							
Total:	107,456	50,423 46.92%	50,671 47.16%	643 0.60%	1,499 1.39%	162 0.15%	3,532 3.29%
Voting Age:	80,025	39,243 49.04%	36,511 45.62%	478 0.60%	1,125 1.41%	78 0.10%	2,279 2.85%
County : Williamsburg SC							
Total:	34,423	10,725 31.16%	22,610 65.68%	146 0.42%	141 0.41%	34 0.10%	689 2.00%
Voting Age:	26,301	8,795 33.44%	16,637 63.26%	115 0.44%	102 0.39%	14 0.05%	581 2.21%
District 6 Subtotal							
Total:	660,766	256,738 38.85%	364,841 55.21%	3,829 0.58%	7,789 1.18%	748 0.11%	23,586 3.57%
Voting Age:	509,261	212,367 41.70%	268,403 52.70%	2,989 0.59%	6,267 1.23%	395 0.08%	16,651 3.27%
District 7							
County : Chesterfield SC							
Total:	46,734	28,790 61.60%	15,500 33.17%	365 0.78%	192 0.41%	55 0.12%	1,666 3.56%
Voting Age:	35,177	22,564 64.14%	11,027 31.35%	271 0.77%	130 0.37%	18 0.05%	1,072 3.05%

Plan Name: Cong Alt 3 061611 Alex2
Plan Type: Congressional

Administrator: SC Senate Judiciary
User:

District 7 (continued)	Total Population	NH_Wht	NH_DOJ_Blk	NH_DOJ_Ind	NH_DOJ_Asn	NH_DOJ_Oth	Hispanic Origin1
County : Darlington SC							
Total:	68,681	37,993 55.32%	28,755 41.87%	333 0.48%	249 0.36%	49 0.07%	1,140 1.66%
Voting Age:	52,023	30,356 58.35%	20,367 39.15%	252 0.48%	168 0.32%	29 0.06%	736 1.41%
County : Dillon SC							
Total:	32,062	15,152 47.26%	14,919 46.53%	892 2.78%	91 0.28%	37 0.12%	833 2.60%
Voting Age:	23,488	11,936 50.82%	10,269 43.72%	650 2.77%	60 0.26%	17 0.07%	481 2.05%
County : Florence SC							
Total:	136,885	74,105 54.14%	56,764 41.47%	664 0.49%	1,787 1.31%	143 0.10%	3,030 2.21%
Voting Age:	103,185	58,534 56.73%	40,720 39.46%	518 0.50%	1,219 1.18%	48 0.05%	1,890 1.83%
County : Horry SC Subtotal							
Total:	195,946	148,810 75.94%	31,471 16.06%	1,536 0.78%	2,221 1.13%	294 0.15%	10,963 5.59%
Voting Age:	154,376	122,010 79.03%	21,865 14.16%	1,152 0.75%	1,631 1.06%	174 0.11%	7,151 4.63%
County : Kershaw SC							
Total:	61,697	43,009 69.71%	15,429 25.01%	344 0.56%	399 0.65%	65 0.11%	2,298 3.72%
Voting Age:	46,558	33,284 71.49%	11,179 24.01%	281 0.60%	273 0.59%	20 0.04%	1,430 3.07%
County : Lancaster SC Subtotal							
Total:	37,546	22,909 61.02%	12,347 32.88%	178 0.47%	184 0.49%	85 0.23%	1,776 4.73%
Voting Age:	28,720	18,285 63.67%	9,009 31.37%	139 0.48%	131 0.46%	40 0.14%	1,077 3.75%

Plan Name: Cong Alt 3 061611 Alex2
Plan Type: Congressional

Administrator: SC Senate Judiciary
User:

District 7 (continued)	Total Population	NH_Wht	NH_DOJ_Blk	NH_DOJ_Ind	NH_DOJ_Asn	NH_DOJ_Oth	Hispanic Origin
County : Lee SC							
Total:	19,220	6,322 32.89%	12,356 64.29%	62 0.32%	68 0.35%	9 0.05%	334 1.74%
Voting Age:	14,957	5,316 35.54%	9,244 61.80%	53 0.35%	52 0.35%	5 0.03%	229 1.53%
County : Marion SC							
Total:	33,062	13,230 40.02%	18,490 55.93%	205 0.62%	191 0.58%	20 0.06%	791 2.39%
Voting Age:	24,991	10,826 43.32%	13,310 53.26%	149 0.60%	142 0.57%	3 0.01%	489 1.96%
County : Marlboro SC							
Total:	28,933	11,657 40.29%	14,768 51.04%	1,457 5.04%	79 0.27%	31 0.11%	800 2.77%
Voting Age:	22,610	9,479 41.92%	11,231 49.67%	1,052 4.65%	66 0.29%	18 0.08%	679 3.00%
District 7 Subtotal							
Total:	660,766	401,977 60.84%	220,799 33.42%	6,036 0.91%	5,461 0.83%	788 0.12%	23,631 3.58%
Voting Age:	506,085	322,590 63.74%	158,221 31.26%	4,517 0.89%	3,872 0.77%	372 0.07%	15,234 3.01%

Tab 4

Senate Redistricting Mailbox

From: User account [charles@walterbororealty.com]
Sent: Monday, June 20, 2011 9:46 AM
To: Senate Redistricting Mailbox
Subject: SC Senate Redistricting

Senate Redistricting Committee Members:
Colleton County has been divided into three senate districts for the past ten years, having no effective electorial influence on any of the senators. This, in effect, prevents us fron having a real represnetation in the state senate. It is important to the citizens of Colleton County that we remain as one county within the district of one senator. I urge the committee to implement Staff Plan 2 which keeps Colleton County whole, with only one senator representing our county.
Thank you,
Charles W. Lucas
Walterboro City Councilman

Debbie Hammond

From: Nancy Breland [nanbreland@yahoo.com]
Sent: Monday, June 20, 2011 2:21 PM
To: Debbie Hammond
Subject: Colleton Co. redisctricting plan

Please tell the committee that I live in Walterboro and support Plan 2.