Senate Judiciary Committee

Glenn F. McConnell
Chairman



John P. Hazzard, V
Chief of Staff
Director of Research

Debra D. Hammond
Administrative Manager

SENATE JUDICIARY COMMITTEE

June 21, 2011
3:00 p.m., 105 Gressette Building

Agenda

I. Call Meeting to Order ..... Senator McConnell

II. Remarks ..... Senator McConnell

III. Presentation and Consideration of Subcommittee Report and Amendments

S. 814 -- Senators McConnell, Ford, L. Martin, Hutto, Malloy, Cleary and Shoopman: A BILL TO AMEND SECTION 1-1-715, CODE OF LAWS OF SOUTH CAROLINA, 1976, RELATING TO ADOPTION OF THE UNITED STATES CENSUS, SO AS TO ADOPT THE UNITED STATES CENSUS OF 2010 AS THE TRUE AND CORRECT ENUMERATION OF INHABITANTS OF THIS STATE; TO ADD SECTION 7-19-35, SO AS TO ESTABLISH SEVEN ELECTION DISTRICTS FROM WHICH MEMBERS OF CONGRESS FOR SOUTH CAROLINA ARE ELECTED COMMENCING WITH THE 2012 GENERAL ELECTION; TO REPEAL SECTION 7-19-40, AS AMENDED, RELATING TO CONGRESSIONAL DISTRICTS FROM WHICH SOUTH CAROLINA MEMBERS OF CONGRESS WERE FORMERLY ELECTED; AND TO JOINTLY DESIGNATE THE PRESIDENT PRO TEMPORE OF THE SENATE AND THE SPEAKER OF THE HOUSE OF REPRESENTATIVES AS THE APPROPRIATE OFFICIALS OF THE SUBMITTING AUTHORITY TO MAKE THE REQUIRED SUBMISSION OF THE CONGRESSIONAL REAPPORTIONMENT PLAN TO THE UNITED STATES DEPARTMENT OF JUSTICE UNDER THE VOTING RIGHTS ACT.

H. 3992 -- Reps. Harrell, Lucas, Harrison, Clemmons, Barfield, Cooper, Hardwick, Owens, Sandifer, G.R. Smith, J.R. Smith, White, Bingham and Erickson: A BILL TO AMEND THE CODE OF LAWS OF SOUTH CAROLINA, 1976, BY ADDING SECTION 7-19-45 SO AS TO ESTABLISH ELECTION DISTRICTS FROM WHICH THE MEMBERS OF THE CONGRESSIONAL DISTRICTS ARE ELECTED BEGINNING WITH THE 2012 GENERAL ELECTION; TO REPEAL SECTION 7-19-40 RELATING TO ELECTION DISTRICTS FROM WHICH MEMBERS OF THE CONGRESSIONAL DISTRICTS WERE FORMERLY ELECTED; AND TO JOINTLY DESIGNATE THE PRESIDENT PRO TEMPORE OF THE SENATE AND THE SPEAKER OF THE HOUSE OF REPRESENTATIVES AS THE APPROPRIATE OFFICIALS OF THE SUBMITTING AUTHORITY TO MAKE THE REQUIRED SUBMISSION OF THE CONGRESSIONAL REAPPORTIONMENT PLAN TO THE UNITED STATES DEPARTMENT OF JUSTICE UNDER THE VOTING RIGHTS ACT.

IV. Adjournment

INDEX

Tab

S. 814 ..... A

H. 3992 ..... B

2002 Federal Court (Current Congressional Plan) 2

Senate Judiciary Staff Congressional Plan 1 3

Senate Judiciary Staff Congressional Plan 2 4

Redistricting Guidelines 5

Other Plan Submissions:

ACLU 6

Clyburn #1 7

Kuhn 8

Mulvaney/Wilson 9

Clyburn #2 10

House of Representatives 11

Tab A

South Carolina General Assembly
119th Session, 2011-2012

S. 814

STATUS INFORMATION

General Bill
Sponsors: Senators McConnell, Ford, L. Martin, Hutto, Malloy, Cleary and Shoopman
Document Path: l:\s-jud\bills\mcconnell\jud0101.pb.docx

Introduced in the Senate on April 14, 2011
Currently residing in the Senate Committee on **Judiciary**

Summary: Establishment of Congressional Districts

HISTORY OF LEGISLATIVE ACTIONS

Date	Body	Action Description with journal page number
4/14/2011	Senate	Introduced and read first time (Senate Journal-page 3)
4/14/2011	Senate	Referred to Committee on **Judiciary** (Senate Journal-page 3)

View the latest legislative information at the LPITS web site

VERSIONS OF THIS BILL

4/14/2011

A BILL

TO AMEND SECTION 1-1-715, CODE OF LAWS OF SOUTH CAROLINA, 1976, RELATING TO ADOPTION OF THE UNITED STATES CENSUS, SO AS TO ADOPT THE UNITED STATES CENSUS OF 2010 AS THE TRUE AND CORRECT ENUMERATION OF INHABITANTS OF THIS STATE; TO ADD SECTION 7-19-35, SO AS TO ESTABLISH SEVEN ELECTION DISTRICTS FROM WHICH MEMBERS OF CONGRESS FOR SOUTH CAROLINA ARE ELECTED COMMENCING WITH THE 2012 GENERAL ELECTION; TO REPEAL SECTION 7-19-40, AS AMENDED, RELATING TO CONGRESSIONAL DISTRICTS FROM WHICH SOUTH CAROLINA MEMBERS OF CONGRESS WERE FORMERLY ELECTED; AND TO JOINTLY DESIGNATE THE PRESIDENT PRO TEMPORE OF THE SENATE AND THE SPEAKER OF THE HOUSE OF REPRESENTATIVES AS THE APPROPRIATE OFFICIALS OF THE SUBMITTING AUTHORITY TO MAKE THE REQUIRED SUBMISSION OF THE CONGRESSIONAL REAPPORTIONMENT PLAN TO THE UNITED STATES DEPARTMENT OF JUSTICE UNDER THE VOTING RIGHTS ACT.

Be it enacted by the General Assembly of the State of South Carolina:

Part I

United States Census

SECTION 1. Section 1-1-715 of the 1976 Code of Laws, as added by Section 2 of Act No. 55 of 2003, is amended to read:

"Section 1-1-715. The United States Census of ~~2000~~ 2010 is adopted as the true and correct enumeration of the inhabitants of this State, and of the several counties, municipalities, and other political subdivisions of this State."

Part II

Congressional Districts Reapportionment

SECTION 2. The 1976 Code is amended by adding:

"Section 7-19-35. The State is divided into seven congressional districts as follows:

SECTION 3. Section 7-19-40 of the 1976 Code is repealed effective with the 2012 general election.

SECTION 4. Upon the effective date of this act, the President Pro Tempore of the South Carolina Senate and the Speaker of the South Carolina House of Representatives are jointly designated as the appropriate officials of the submitting authority, who are responsible for obtaining preclearance of the revised election districts set forth in Section 7-19-35, as contained in SECTION 2 of this act in compliance with 42 U.S.C. 1973c.

Part III

Time Effective

SECTION 5. This act takes effect upon approval by the Governor.

----XX----

Tab B

South Carolina General Assembly
119th Session, 2011-2012

H. 3992

STATUS INFORMATION

General Bill
Sponsors: Reps. Harrell, Lucas, Harrison, Clemmons, Barfield, Cooper, Hardwick, Owens, Sandifer, G.R. Smith, J.R. Smith, White, Bingham and Erickson
Document Path: l:\council\bills\ms\7278ahb11.docx

Introduced in the House on March 30, 2011
Introduced in the Senate on June 16, 2011
Last Amended on June 14, 2011
Currently residing in the Senate Committee on **Judiciary**

Summary: Establishing election districts

HISTORY OF LEGISLATIVE ACTIONS

Date	Body	Action Description with journal page number
3/30/2011	House	Introduced and read first time (House Journal-page 18)
3/30/2011	House	Referred to Committee on **Judiciary** (House Journal-page 19)
5/24/2011	House	Member(s) request name added as sponsor: Erickson
6/14/2011	House	Committee report: Favorable with amendment **Judiciary** (House Journal-page 12)
6/14/2011	House	Special order, set for immediately following second reading of H. 3991 (under H. 4370) (House Journal-page 24)
6/14/2011	House	Amended (House Journal-page 844)
6/14/2011	House	Read second time (House Journal-page 844)
6/14/2011	House	Roll call Yeas-83 Nays-25 (House Journal-page 844)
6/14/2011	House	Ordered to third reading with notice of amendments (House Journal-page 1100)
6/15/2011	House	Read third time and sent to Senate (House Journal-page 285)
6/16/2011	Senate	Introduced and read first time
6/16/2011	Senate	Referred to Committee on **Judiciary**

View the latest legislative information at the LPITS web site

VERSIONS OF THIS BILL

3/30/2011
6/14/2011

A BILL

TO AMEND THE CODE OF LAWS OF SOUTH CAROLINA, 1976, BY ADDING SECTION 7-19-45 SO AS TO ESTABLISH ELECTION DISTRICTS FROM WHICH THE MEMBERS OF THE CONGRESSIONAL DISTRICTS ARE ELECTED BEGINNING WITH THE 2012 GENERAL ELECTION; TO REPEAL SECTION 7-19-40 RELATING TO ELECTION DISTRICTS FROM WHICH MEMBERS OF THE CONGRESSIONAL DISTRICTS WERE FORMERLY ELECTED; AND TO JOINTLY DESIGNATE THE PRESIDENT PRO TEMPORE OF THE SENATE AND THE SPEAKER OF THE HOUSE OF REPRESENTATIVES AS THE APPROPRIATE OFFICIALS OF THE SUBMITTING AUTHORITY TO MAKE THE REQUIRED SUBMISSION OF THE CONGRESSIONAL REAPPORTIONMENT PLAN TO THE UNITED STATES DEPARTMENT OF JUSTICE UNDER THE VOTING RIGHTS ACT.

Amend Title To Conform

Be it enacted by the General Assembly of the State of South Carolina:

SECTION 1. Chapter 19, Title 7 of the 1976 Code is amended by adding: SECTION 1. Chapter 19, Title 7 of the 1976 Code is amended by adding:

"Section 7-19-45. The State is divided into seven congressional districts as follows:

1 Sangree No. 2 4,245
2 Sangree No. 3 3,333
3 Stratford No. 1 6,188
4 Stratford No. 2 3,178
5 Stratford No. 3 3,535
6 Stratford No. 4 3,166
7 Wassamassaw No. 1 2,629
8 Wassamassaw No. 2 5,528
9 Westview No. 1 2,796
10 Westview No. 2 3,798
11 Westview No. 3 2,678
12 Whitesville-Berkeley 5,954
13 Charleston County
14 Awendaw 1,609
15 Charleston 1 1,077
16 Charleston 2 915
17 Charleston 3 1,230
18 Charleston 4 1,507
19 Charleston 5 1,123
20 Charleston 6 1,876
21 Charleston 7 2,436
22 Charleston 8
23 Tract 51
24 Blocks: 2006, 2016 0
25 Charleston 8 Subtotal 0
26 Christ Church 1,169
27 Deer Park 1A 2,417
28 Deer Park 1B 5,047
29 Deer Park 2A 4,362
30 Deer Park 2B 2,482
31 Deer Park 2C 1,306
32 Deer Park 3
33 Tract 31.13
34 Blocks: 1001, 1014 0
35 Deer Park 3 Subtotal 0
36 Edisto Island 1,879
37 Folly Beach 1 1,189
38 Folly Beach 2 1,448
39 Isle Of Palms 1A 1,159
40 Isle of Palms 1B 1,574
41 Isle of Palms 1C 1,439
42 James Island 10 1,996
43 James Island 11 2,302

Mt. Pleasant 23 2,177
Mt. Pleasant 24 986
Mt. Pleasant 25 1,218
Mt. Pleasant 26 745
Mt. Pleasant 27 3,055
Mt. Pleasant 28 1,615
Mt. Pleasant 29 412
Mt. Pleasant 3 1,625
Mt. Pleasant 30 2,598
Mt. Pleasant 31 1,894
Mt. Pleasant 32 2,954
Mt. Pleasant 33 3,945
Mt. Pleasant 34 1,903
Mt. Pleasant 35 5,412
Mt. Pleasant 36 1,473
Mt. Pleasant 37 3,457
Mt. Pleasant 38 1,806
Mt. Pleasant 39 1,032
Mt. Pleasant 4 1,483
Mt. Pleasant 5 1,534
Mt. Pleasant 6 2,541
Mt. Pleasant 7 918
Mt. Pleasant 8 1,054
Mt. Pleasant 9 1,191
North Charleston 28
Tract 31.04
Blocks: 2000, 2001, 2034, 2035, 2036, 2050, 2053, 2054, 2055, 2056, 2057, 2058, 2059, 2060, 2061, 2062, 2063, 2066, 2067, 2082 233
Tract 31.14
Blocks: 1056 0
North Charleston 28 Subtotal 233
St. Andrews 1 870
St. Andrews 10 1,500
St. Andrews 11 1,029
St. Andrews 12 1,345
St. Andrews 13 1,468
St. Andrews 14 1,936
St. Andrews 15 1,927
St. Andrews 16 1,292
St. Andrews 17 2,260
St. Andrews 18 2,683

4026, 4027, 4028, 4029, 4030, 4031,
4032, 4033, 4034, 4035, 4036, 4037,
4038, 4039, 4040, 4041, 4042, 4043,
4044, 4045, 4046, 4047, 4048, 4049,
4050, 4051, 4052, 4053, 4054, 4055,
4056, 4057, 4058, 4059, 4060, 4061,
4062, 4063, 4064, 4065, 4066, 4067,
4068, 4069, 4070, 4071, 4072, 4073,
4074, 4075, 4076, 4077, 4078, 4079,
4080, 4081, 4082, 4083, 4084, 4085,
4086, 4087, 4088, 4089, 4090, 4091,
4092, 4093, 4094, 4095, 4096, 4097,
4098, 4099, 4100, 4101, 4102, 4103,
4104, 4105, 4106, 4107, 4108, 4109,
4110, 4111, 4112, 4113, 4114, 4115,
4116, 4117, 4118, 4120, 4121, 4122,
4123, 5013, 5015, 5016, 5017, 5018,
5019, 5020, 5021, 5022, 5023, 5024,
5025, 5026, 5027, 5028, 5029, 5030,
5031, 5032, 5033, 5034, 5035, 5036,
5037, 5038, 5039, 5040, 5041, 5042,
5043, 5044, 5045, 5046, 5047, 5054,
5055, 5059, 5060, 5061, 5062, 5063,
5064, 5065, 5066, 5067, 5068, 5069,
5070, 5071, 5072, 5073, 5074, 5075,
5076, 5077, 5078, 5079, 5080, 5081,
5082, 5083, 5084, 5085, 5086, 5087,
5089, 5090, 5091, 5092, 5093, 5094,
5095, 5096, 5097, 5098, 5101, 5102,
5103, 5104, 5105, 5106, 5107, 5108,
5127, 5128, 5129, 5130, 5131, 5133,
5134, 5135, 5136, 5137, 5138, 5139,
5140, 5141, 5142, 5143, 5144, 5145,
5146, 5147, 5148, 5149, 5150, 5151,
5152, 5153, 5154, 5155, 5156, 5157,
5158, 5159, 5160, 5161, 5162, 5163,
5164, 5165, 5166, 5167, 5168, 5169,
5170, 5171, 5172, 5173, 5174, 5175,
5176, 5177, 5178, 5179, 5180, 5181,
5182, 5183, 5184, 5185, 5186, 5187,
5188, 5189, 5190, 5191, 5192, 5193,
5194 1,829

St. Pauls 3 Subtotal 1,829

Tract 108.01
Blocks: 1007, 1022, 1023, 1024, 1025, 1026, 1027, 1029, 1030, 1031 1,491
Beech Hill 2 Subtotal 1,491
Brandymill 895
Brandymill 2 2,022
Briarwood 2,074
Briarwood 2 1,462
Briarwood 3 1,054
Butternut 2,560
Carolina 838
Central 2,015
Central 2 1,965
Clemson 1,959
Clemson 2 2,462
Clemson 3 2,923
Coastal 1,880
Coastal 2 2,150
Coastal Center 1,084
Coosaw 2,284
Coosaw 2 4,919
Cypress 3,559
Dorchester 1,528
Dorchester 2 1,128
Flowertown 2,529
Flowertown 2 2,367
Germantown 2,057
Greenhurst 1,609
Greenwave 2,167
Irongate 908
Irongate 2 895
Irongate 3 828
Kings Grant 2,193
Kings Grant 2 2,094
Knightsville 1,868
Miles/Jamison 2,804
Newington 1,529
Newington 2 1,004
North Summerville 2,412
North Summerville 2 2,012
Oakbrook 5,454
Saul Dam
Tract 108.01

3018, 3019, 3020, 3021, 3022, 3023,
3024, 3025, 3026, 3027, 3028, 3029,
3030, 3031, 3032, 3033, 3034, 3035,
3040, 3041, 3042, 3043, 3044, 3045,
4003, 4004, 4005, 4006, 4007, 4008,
4009, 4010, 4011, 4012, 4013, 4014,
4015, 4016, 4017, 4018, 4019, 4020,
4021, 4022, 4023, 4024, 4025, 4026,
4027, 4028, 4029, 4030, 4031, 4032,
4033, 4034, 4035, 4036, 4037, 4038,
4039, 4040, 4041, 4042, 4062, 4063,
4064, 4065, 4066 2,714

Cordova 2 Subtotal 2,714

Edisto 1,593

Neeses-Livingston 1,991

North 1 1,859

North 2

Tract 120

Blocks: 2000, 2001, 2002, 2003, 2004,
2005, 2006, 2007, 2008, 2009, 2010,
2011, 2012, 2013, 2014, 2015, 2016,
2017, 2018, 2019, 2020, 2021, 2022,
2023, 2024, 2025, 2026, 2027, 2028,
2029, 2030, 2031, 2032, 2033, 2034,
2035, 2036, 2037, 2038, 2039, 2040,
2041, 2042, 2043, 2044, 2045, 2046,
2047, 2048, 2049, 2050, 2051, 2052,
2053, 2054, 2055, 2056, 2057, 2058,
2059, 2060, 2061, 2062, 2063, 2064,
2065, 2066, 2067, 2068, 2069, 2070,
2071, 2072, 2073, 2074, 2075, 2076,
2077, 2078, 2079, 2080, 2081, 2082,
2083, 2084, 2085, 2086, 2087, 2088,
2089, 2090, 2091, 2092, 2093, 2094,
2095, 2096, 2097, 2098, 2099, 2100,
2101, 2102, 2103, 2104, 2105, 2106,
2107, 2108, 2109, 2110, 2111, 2112,
2113, 2114, 2115, 2116, 2117, 2118,
2119, 2120, 2121, 2122, 2123, 2124,
2125, 2126, 2127, 2128, 2129, 2130,
2131, 2132, 2133, 2134, 2135, 2136,
2137, 2138, 2139, 2140, 3000, 3001,
3002, 3003, 3004, 3005, 3006, 3007,

1056, 1057, 1062, 1063, 1064, 1073,
1074 271
Brandon Subtotal 514
Cooper 1,335
Dutch Fork #1 3,071
Dutch Fork #2 4,249
E Forest Acres 1,526
Estates 6,565
Friarsgate #1 2,959
Friarsgate #2 2,393
Gregg Park 2,646
Hampton
Tract 26.03
Blocks: 1000, 1001, 1002, 1003, 1004,
1005, 1006, 1016, 1024, 1025, 1026,
1041, 1042, 1049, 1050, 1051, 1052,
1053, 1054, 1055, 1056, 1057, 1058,
1059, 1060, 1061, 1062, 1063, 1064,
1066, 2002, 2003, 2004, 2005, 2006,
2007, 2008, 2009, 2010, 2011, 2012,
2013, 2014, 2015, 2016, 2017, 2018,
2019, 2023, 2024, 2025, 2026, 2034,
2035, 2036, 2037, 2038, 2039, 2040,
2041, 2042, 2043, 2044, 2045, 2046,
2047, 2048, 2049, 2053 1,889
Hampton Subtotal 1,889
Harbison #1 3,805
Harbison #2
Tract 103.04
Blocks: 3000, 3001, 3002, 3003, 3004,
3005, 3006, 3007, 3008, 3009, 3010,
3011, 3012, 3013, 3014, 3015, 3016,
3017, 3018, 3019, 3020, 3021, 3022,
3023, 3024, 3025, 3026, 3027, 3028,
3030, 3031, 3032, 3033, 3034 1,371
Tract 103.09
Blocks: 2000, 2001, 2002, 2003, 2004,
2056, 2057, 2058, 2059, 2060, 2061,
2062 1
Harbison #2 Subtotal 1,372
Keenan
Tract 111.01

3048, 3049, 3050, 3051, 3052, 3053,
3054, 3055, 3056, 3061, 3062, 3074,
3075, 3076, 3077, 3078, 3079, 3080,
3081, 3082, 3083, 3084, 3085, 3086,
3087, 3088, 3089, 3090, 3091, 3092,
3093, 3094, 3095, 3096, 3100, 3109,
3110, 3111, 3112 1,332

Monticello Subtotal 1,332

N Forest Acres 1,997

North Springs #1

Tract 114.18

Blocks: 2000, 2001, 2002, 2003, 2004,
2005, 2006, 2007, 2008, 2009, 2010,
2011, 2012, 2013, 2014, 2015, 2016,
2021, 2023, 2024, 2025, 2026, 2027,
2028, 2029, 2038, 2039, 2040, 2041 1,798

Tract 114.19

Blocks: 1000, 1001, 1002, 1003, 1004,
1005, 1006, 1007, 1008, 1009, 1010,
1013, 1017, 1018, 1019, 1020, 1021,
1022, 1023, 1024, 1027, 1028, 1029,
2006 2,581

North Springs #1 Subtotal 4,379

North springs #2 3,604

Oak Point 4,427

Oakwood 1,285

Old Friarsgate 1,652

Parkridge 1,352

Parkway #1 8,518

Parkway #2 4,409

Pennington 3,977

Polo Road 8,550

Pontiac

Tract 114.07

Blocks: 1000, 1001, 1002, 1003, 1004,
1005, 1006, 1007, 1008, 1009, 1010,
1011, 1012, 1013, 1014, 1015, 1016,
1017, 1018, 1019, 1020, 1021, 1022,
1023, 1024, 1025, 1026, 1027, 1028,
1029, 1030, 1031, 1032, 1033, 1034,
1035, 1036, 1037, 1038, 1039, 1040,
1041, 1042, 1043, 1044, 1045, 1046,
1047, 1048, 1049, 1050, 1051, 1052,

2016, 2017, 2018, 3000, 3001, 3002, 3003, 3004, 3005, 3006, 3007 2,886
Spring Valley Subtotal 2,886
Springville 4,369
Trenhom Road 1,183
Valhalla 3,772
Ward 1
Tract 27
Blocks: 1000, 1001, 1002, 1004, 1007 184
Tract 30
Blocks: 1007, 1011, 1014, 1015 0
Ward 1 Subtotal 184
Ward 10
Tract 27
Blocks: 2000, 2001, 2002, 2003, 2014, 2016, 3001, 3002, 3009, 3010, 3013, 3014, 3015, 3023 643
Ward 10 Subtotal 643
Ward 12 2,034
Ward 13
Tract 25
Blocks: 1019, 1020, 1021, 1022, 1023, 1024, 1025, 1026, 1027, 2025, 2026, 2027, 2028, 2029, 2030, 2031, 2032, 3018, 3019, 3020, 3021, 3022, 3023, 3024, 3025, 3026 916
Tract 26.03
Blocks: 1048 0
Ward 13 Subtotal 916
Ward 14 2,038
Ward 15
Tract 12
Blocks: 1006, 1007, 1011, 1012, 1013, 1014, 1015, 1016, 1017, 1045, 2000, 2001, 2002, 2003, 2004, 2005, 2006, 2007, 2008, 2009, 2010, 2011, 2012, 2013, 2014, 2015, 2016, 2017, 2018, 2019, 2020, 2021, 2022, 2023, 2024 994
Tract 22
Blocks: 1000, 1001, 1002, 1003, 1007 134
Ward 15 Subtotal 1,128
Ward 16 1,531
Ward 17 1,911

Ward 6
Tract 111.01
Blocks: 2000, 2001, 2003, 2004, 2005, 2006, 2007, 2008, 2009, 2011, 2018, 2019, 2022, 2023, 2025, 2026, 2027, 2028, 3013, 3017, 3027, 3028, 3029, 3032, 3037, 3040, 3041, 3042, 3043, 3044 851
Tract 112.02
Blocks: 2007, 2008, 2009, 2010, 2011, 2012, 2013, 2014, 2015, 2016, 2017, 2021, 2022, 2047 273
Ward 6 Subtotal 1,124
Wildewood 3,528
Woodfield
Tract 113.05
Blocks: 1000, 1001, 1002, 1003, 1004, 1005, 1006, 1007, 1008, 1009, 1010, 1011, 1012, 1013, 1014, 1015, 1016, 1017, 1018, 1019, 1020, 1021, 1022, 1023, 1024, 1025, 1026, 1027, 1028, 1029, 1030, 1031, 1032, 1033, 1034, 1035, 2000, 2001, 2002, 2003, 2004, 2005, 2006, 2007, 2008, 2009, 2010, 2011, 2012, 2013, 2014, 2015, 2016, 2017, 2018, 2019, 2020, 2021, 2022, 2023, 2024, 2025, 2026, 2027, 2028, 3000, 3002, 3003, 3004, 3005, 3006, 3008, 3010, 3011, 3012, 3013, 3014, 3015, 3016, 3017, 3018, 3019, 4000, 4001, 4002, 4004, 4005, 4006, 4007, 4008, 4009, 4010, 4011, 4012, 4013, 4014, 4015, 4017, 4018, 4019, 4020, 4021, 4022, 4023, 4024 4,996
Woodfield Subtotal 4,996
Woodlands 2,841

DISTRICT TOTAL 660,766

PERCENT VARIATION 0.000

Blocks: 1063 50
Tract 31.01
Blocks: 2014, 2018, 2019, 2020, 2021, 2024, 2026, 2028, 2029 5
Simpsonville 5 Subtotal 108
Sulphur Springs 3,871
Sycamore
Tract 30.09
Blocks: 2019, 2020, 2021, 2026, 2027 116
Sycamore Subtotal 116
Tanglewood 4,299
Walnut Springs
Tract 28.16
Blocks: 1000, 1001, 1002, 1003, 1004, 1005, 1006 1,175
Tract 30.09
Blocks: 1000, 1001, 1002, 1003, 1004, 1005, 1006, 1007, 1008, 1009, 1010, 1011, 1012, 1013, 1018, 1019, 1020, 1021, 1022, 1023, 1024, 1025, 1026, 1027, 1028, 1029, 1030, 1031, 1032, 1033, 1034, 1035, 1036, 1037, 1038, 1039, 1040, 1041, 1042, 1043, 1044, 1045, 1046, 1047, 1048, 2030, 2031, 2032, 2033, 2034, 2035, 2036, 2037, 2038, 2039, 2040, 2041, 2042, 2043, 2044, 2045, 2046, 2047, 2048, 2049, 2050, 2052 2,164
Walnut Springs Subtotal 3,339
Ware Place 1 3,041
Ware Place 2 2,366
Westcliffe 3,455
Greenwood County 69,661
Laurens County 66,537
McCormick County 10,233
Newberry County
Beth - Eden
Tract 9505.02
Blocks: 1001, 1002, 1003, 1004, 1005, 1006, 1007, 1009, 1010, 1011, 1012, 1013, 1015, 1016, 1017, 1018, 1020, 1023, 1026, 1027, 1028, 1029, 1030, 1031, 1032, 1033 391

Conestee 3,515
Darby Ridge 3,079
Del Norte 3,499
Devenger 2,297
Donaldson 1,689
Dove Tree 2,353
Eastside 3,286
Ebenezer
Tract 37.01
Blocks: 1000 33
Tract 39.03
Blocks: 1025, 1026, 1027, 1028, 2000, 2001, 2002, 2003, 2004, 2005, 2006, 2007, 2008, 2009, 2010, 2011, 2012, 2013, 2014, 2015, 2016, 2017, 2018, 2019, 2020, 2021, 2022, 2024, 2025, 2026, 3007, 3021, 3022, 3023, 3026 2,009
Tract 39.04
Blocks: 1016, 1017, 1018, 2059, 2060, 2061, 2068, 2069, 2070, 3032, 3033, 3034, 3035, 3036, 3037, 3038, 3039, 3040, 3041 682
Ebenezer Subtotal 2,724
Edwards Forest 2,931
Enoree 3,843
Feaster 2,160
Frohawk 1,859
Frohawk 2 1,968
Furman 5,517
Gilder Creek 1 1,551
Gilder Creek 2 2,003
Gowensville 2,603
Greenbriar 1 3,389
Greenbriar 2 2,154
Greenville 2,793
Greenville 1 1,886
Greenville 10 3,655
Greenville 14 2,399
Greenville 16 2,137
Greenville 17 2,061
Greenville 18 1,652
Greenville 19 3,298
Greenville 20 1,553

Pebble Creek 2,531
Pelham Falls 1,502
Poinsett 3,774
Reedy Fork
Tract 32.01
Blocks: 3037, 3067 0
Tract 33.04
Blocks: 1034, 1035, 1036, 1037, 1038, 1039, 1040, 1041, 1042, 1043, 2005, 2006, 2007, 2012, 2013, 2014, 2015, 2019, 3010, 3011, 3012, 3013, 3014, 3015, 3016, 3017, 3018, 3019, 3020, 3021, 3022, 3023, 3024 1,887
Reedy Fork Subtotal 1,887
Riverside 1 2,889
Riverside 2 3,094
Riverwalk 3,132
Rock Hill 3,620
Rocky Creek 2,538
Rolling Green 1,827
Royal Oaks 2,088
Sandy Flat 3,902
Sevier 3,687
Silverleaf 2,611
Simpsonville 1 3,451
Simpsonville 2 2,557
Simpsonville 3 3,215
Simpsonville 4 3,137
Simpsonville 5
Tract 30.05
Blocks: 1040, 1042, 1043, 1044, 1045, 1046, 1047, 1048, 1049, 1050, 1051, 1052, 1053, 1054 23
Tract 30.11
Blocks: 1024, 1025, 1026, 1027, 1028, 1029, 1030, 1031, 1032, 1033, 1034, 1035, 1036, 1037, 1039, 1040, 1041, 1042, 1043, 1044, 1045, 1046, 1056, 1058, 1061, 1062, 1068, 1069, 1070, 1073, 1074, 1075 1,673
Tract 31.01
Blocks: 1000, 1001, 1005, 1006, 1007, 1010 705

1 Spartanburg County
2 Abner Creek Baptist 1,526
3 Anderson Mill Elementary 5,456
4 Arcadia Elementary 2,634
5 Beaumont Methodist 1,186
6 Beech Springs Intermediate 3,058
7 Ben Avon Methodist 4,500
8 Bethany Baptist 3,217
9 Bethany Wesleyan 3,238
10 Boiling Springs 9th Grade 4,639
11 Boiling Springs High School 2,153
12 Boiling Springs Intermediate 4,973
13 Boiling Springs Jr. High 1,952
14 Boining Springs Intermediate 4,573
15 C.C. Woodson Recreation Center 2,241
16 Canaan Baptist 1,724
17 Cannons Elementary 1,702
18 Cavins Hobbysville 1,479
19 Cedar Grove Baptist 2,215
20 Chapman Elementary 3,006
21 Chapman High School 4,170
22 Cleveland Elementary 4,501
23 Clifdale Elementary 1,416
24 Converse Fire Station 1,936
25 Cornerstone Baptist 2,149
26 Cowpens Depot Museum 2,069
27 Croft Baptist 1,892
28 Cross Anchor Fire Station 1,311
29 Cudd Memorial 2,298
30 Daniel Morgan Technology Center 1,563
31 Drayton Fire Station 2,721
32 E.P. Todd Elementary 3,594
33 Eastside Baptist 1,708
34 Ebenezer Baptist 1,526
35 Enoree First Baptist 2,314
36 Fairforest Middle School 4,594
37 Friendship Baptist 6,039
38 Gable Middle School 3,978
39 Glendale Fire Station 2,278
40 Grace Baptist 2,572
41 Gramling Methodist 2,206
42 Hayne Baptist 6,189
43 Hendrix Elementary 5,535

Woodland Heights Recreation Center 3,196
Woodruff American Legion 1,133
Woodruff Armory Drive Fire Stations 2,282
Woodruff Fire Station 1,816
Woodruff Town Hall 3,541

DISTRICT TOTAL 660,766

PERCENT VARIATION.....0.000

DISTRICT 5

Area Population

Cherokee County 55,342
Chester County 33,140
Fairfield County 23,956
Kershaw County 61,697
Lancaster County 76,652
Lee County 19,220
Newberry County
Beth - Eden
Tract 9502.01
Blocks: 1000, 1001, 1002, 1003, 1004, 1005, 1006, 1007, 1008, 1009, 1010, 1011, 1032, 1033, 1034, 1035, 1036, 1037, 1038, 1039, 1040, 1041, 1042, 1043, 1044, 1045, 1046, 1047, 1048 428
Tract 9505.02
Blocks: 1008, 1019, 1022, 2000, 2001, 2004, 2005, 2007, 2021, 2022, 2026, 2027, 2029, 2030, 2031 243
Beth - Eden Subtotal.....671
Consolidated Number 5 1,410
Fairview 1,939
Helena
Tract 9505.02
Blocks: 1036, 1037, 1038, 1039, 1040, 1041, 1042, 1043, 1044, 1045, 1047, 1048, 1050, 1051, 1052, 1053, 4004, 4005, 4006, 4023, 4024, 4032, 4033, 4034, 4076, 4080, 5045, 5060, 5061, 5062 474

1025, 1026, 1027, 1028, 1029, 1030,
1031, 1032, 1033, 1034, 1035, 1036,
1037, 1038, 1039, 1040, 1041, 1042,
1043, 1045, 1046, 1047, 1048, 1049,
1054, 1055, 1077 242

Tract 16

Blocks: 1019, 1020, 1021, 1022, 1023,
1024, 1025, 1045, 1046, 1047, 1048,
1053, 1054, 1056, 1057, 1058, 1059,
1060, 1061, 1069 218

Birnie Subtotal 791

Burns-Downs 1,251

Causeway Branch #1 1,917

Causeway Branch #2 1,094

Cherryvale 1,546

Dalzel #1 2,409

Dalzel #2 1,851

Delaine 2,372

Ebenezer #1 2,193

Ebenezer #2 2,263

Folsom Park

Tract 8

Blocks: 1034, 1038, 2000, 2001, 2002,
2003, 2004, 2005, 2006, 2007, 2008,
2009, 2010, 2011, 2012, 2013, 2014,
2015, 2016, 2017, 2018, 2019, 2020 1,336

Tract 9.01

Blocks: 2000, 2001, 2002, 2003, 2004,
2005, 2006, 2007, 2008, 2009, 2010,
2011, 2012, 2013, 2014, 2015, 2016,
2017, 2018, 2019, 2020, 2021, 2022,
2023, 2024, 2025, 2026, 2027, 2028,
2029, 2030, 2031, 2032, 2033, 2034,
2035, 2036, 2037, 2038, 2039, 2040,
2041, 2042, 2043, 2044, 2045, 2046,
2047, 2048, 2049, 2050, 2051, 2052,
2053, 2054, 2055, 2056, 2057, 2058,
2059, 2060, 2061, 2062, 2063, 2064,
2065, 2066, 2067, 2068, 2069, 2070,
2071, 2072, 2073, 2074, 2075, 2076,
2077, 2078, 2079, 2080, 2081, 2082 1,015

Folsom Park Subtotal 2,351

Furman 2,698

Spectrum 1,499
St. Paul 2,597
Sumter High #1 1,043
Sumter High #2 1,926
Sunset 1,889
Swan Lake 1,533
Thomas Sumpter 1,774
Turkey Creek
Tract 6
Blocks: 1000, 1001, 1002, 1003, 1004, 1005, 1006, 1007, 1008, 1009, 1010, 1011, 1012, 1013, 1014, 1054, 1055, 1056, 1057, 1062, 1063, 1064, 1065, 1066, 1067, 1079, 1080, 1081, 3002, 3003, 3004, 3005, 3006, 3010, 3011, 3012, 3014, 3015 655
Tract 11
Blocks: 2000, 2001, 2002, 2003, 2004, 2005, 2006, 2007, 2008, 2011, 2012, 2108 11
Turkey Creek Subtotal 666
Wilder 1,327
Wilson Hall 2,184
Union County 28,961
York County 226,073

DISTRICT TOTAL 660,769

PERCENT VARIATION 0.000

DISTRICT 6

Area Population

Allendale County 10,419
Bamberg County 15,987
Berkeley County
Alvin 1,304
Bethera 309
Bonneau 1,819
Bonneau Beach 2,069
Cordesville 1,809
Cross

St. Stephen No. 1 2,421
St. Stephen No. 2 2,351
Calhoun County 15,175
Charleston County
Charleston 10 2,510
Charleston 11 2,392
Charleston 12 4,104
Charleston 13 1,269
Charleston 14 1,624
Charleston 15 2,422
Charleston 16 1,390
Charleston 17 1,151
Charleston 18 1,727
Charleston 19 945
Charleston 20 1,347
Charleston 21 1,225
Charleston 8
Tract 9
Blocks: 1000, 1001, 1007, 1008, 1009, 1010, 1011, 1012, 1013, 1014, 1015, 1016, 1017, 1018, 1019, 1020, 1021, 1022, 1023, 1024, 1025, 1026, 1027, 1028, 1029, 1030, 1031, 1032, 1033, 2000, 2001, 2002, 2003, 2004, 2005, 2006, 2007, 2008, 2009, 2010, 2011, 2012, 2013, 2014 1,413
Tract 51
Blocks: 2001, 2002, 2003, 2004, 2017, 2018, 2022 150
Tract 54
Blocks: 2022, 2023, 2024, 2034 0
Charleston 8 Subtotal 1,563
Charleston 9 1,240
Deer Park 3
Tract 31.13
Blocks: 1002, 1003, 1004, 1005, 1007, 1008, 1009, 1010, 1011, 1012, 1015, 1016, 1017, 1018, 2000, 2001, 2002, 2003, 2004, 2005, 2006, 2007, 2008, 2009, 2010, 2011, 2012, 2013, 2014, 2015, 2016, 2017, 2018, 2019, 2020, 2021, 2022, 2023, 2024, 2025, 2026,

North Charleston 3 1,588
North Charleston 30 3,029
North Charleston 4 1,745
North Charleston 5 2,983
North Charleston 6 2,127
North Charleston 7 2,532
North Charleston 8 1,219
North Charleston 9 2,579
St. Andrews 28 2,386
St. Andrews 36
Tract 31.09
Blocks: 1036, 2049 0
Tract 57
Blocks: 1000, 1005, 1006, 1007, 1008, 1009, 1010, 1011, 1012, 1013, 1014, 1024, 1025, 1026, 1027, 1028, 1029, 1031, 1032, 1061, 1062, 1066, 1067, 1103 10
St. Andrews 36 Subtotal 10
St. Andrews 37 3,474
St. Pauls 1 1,167
St. Pauls 2A 1,498
St. Pauls 2B 1,908
St. Pauls 3
Tract 25.02
Blocks: 3077, 3078, 3081, 3084 228
St. Pauls 3 Subtotal 228
St. Pauls 4
Tract 25.02
Blocks: 1036, 1037, 1038, 1039, 1040, 1054, 1055, 1057, 1059, 1060, 1062, 1063, 1067, 1069, 1070, 1071, 1072, 1073, 1074, 1075, 1076, 1077, 1078, 1079, 1080, 1081, 1082, 1083, 1084, 1085, 1086, 1087, 1088, 1089, 1090, 1091, 1092, 1093, 1094, 1095, 1096, 1097, 1098, 1099, 1100, 1101, 1102, 1103, 1104, 1105, 1106, 1108, 1109, 1110, 1111, 1112, 1113, 1114, 1115, 1116, 1117, 1118, 1120, 1121, 3029, 3035, 3079, 3083, 3085, 3089, 3090, 3091, 3092, 3094, 3095, 3096, 3100, 3101, 3105, 3106, 3107, 3109, 3110,

2132, 2133, 2134, 2135, 2136, 2137,
2138, 2139, 2140, 2141, 2142, 2143,
2144, 2145, 2146, 2147, 2148, 2155,
2156, 2157, 2168, 2170, 2171, 2172,
2173, 2174 727

Green Pond Subtotal 1,062

Hendersonville 1,499

Horse Pen 1,002

Hudson Mill 893

Jacksonboro

Tract 9706

Blocks: 4119 0

Tract 9707

Blocks: 3046, 3047, 3066, 3067, 3071,
3072, 3073, 3074, 3075, 3076, 3077,
3078, 3079, 3080, 3081, 3082, 3083,
3086, 3087, 3088, 3089, 3090, 3091,
3092, 3093, 3094, 3095, 3096, 3097,
3098, 3099, 3100, 3101, 3102, 3103,
3104, 3105, 3106, 3107, 3108, 3109,
3110, 3111, 3112, 3114, 3116 5

Tract 9708

Blocks: 1000, 1001, 1002, 1003, 1004,
1005, 1006, 1007, 1008, 1009, 1010,
1011, 1012, 1013, 1014, 1015, 1016,
1017, 1018, 1019, 1020, 1021, 1022,
1024, 1025, 1026, 1027, 1028, 1029,
1030, 1031, 1032, 1033, 1034, 1035,
1036, 1037, 1038, 1039, 1040, 1041,
1042, 1043, 1044, 1045, 1046, 1047,
1048, 1049, 1050, 1051, 1052, 1053,
1054, 1055, 1056, 1057, 1058, 1059,
1060, 1061, 1062, 1063, 1064, 1065,
1066, 1067, 1068, 1069, 1070, 1071,
1072, 1073, 1074, 1085, 1086, 1087,
1107, 1108, 1139, 1143, 1144, 1145,
1146, 1147, 1148, 1149, 1150, 1152,
1153, 1154, 1155, 1156 499

Jacksonboro Subtotal 504

Lodge 628

Maple Cane 902

Mashawville 1,006

Peeples 1,212

1074, 1075, 1076, 1091, 1092, 1093,
1094, 1095, 1096, 1097, 1098, 1099,
1100, 1105, 1106, 1107, 1108, 1109,
1110, 1111, 1112, 1113, 1114, 1115,
1116, 1117, 1118, 1119, 1120, 1121,
1122, 1123, 1124, 1125, 1126, 1127,
1128, 1129, 1130, 1131, 1132, 1133,
1134, 1135, 1136, 1137, 1138, 1139,
1140, 1141, 1142, 1143, 1144, 1145,
1146, 2079, 2080, 2144, 2145, 2146,
2147, 2148, 2149, 2150, 2151, 2152,
2153, 2154, 2155, 2156, 2157, 2158,
2159, 2160, 2161, 2162, 2163, 2164,
2165, 2166, 2167, 2168, 2169, 2170,
2171, 2172, 2173, 2174, 2175, 2176,
2177, 2178, 2179, 2180, 2181, 2182,
2183, 2184, 2185, 2186, 2187, 2188,
2189, 2190, 2191, 2192, 2193, 2194,
2195, 2196, 2197, 2198, 2199, 2200,
2201, 2204, 2205 446

Saul Dam Subtotal 446

St. George No. 1 1,780

St. George No. 2 1,267

Windsor 1,959

Florence County

Cowards No. 1

Tract 23

Blocks: 3004 0

Cowards No. 1 Subtotal 0

High Hill

Tract 23

Blocks: 3011, 3012, 3013, 3014, 3015,
3016, 3019, 3023, 3024, 3031, 3032 123

High Hill Subtotal 123

Lake City No. 1 2,252

Lake City No. 2 1,837

Lake City No. 3 2,358

Lake City No. 4 3,346

McAllister Mill 1,268

Olanta 2,195

Scranton

Tract 20

Orangeburg Ward 1 1,062
Orangeburg Ward 10 1,090
Orangeburg Ward 2 1,241
Orangeburg Ward 3 2,102
Orangeburg Ward 4 2,618
Orangeburg Ward 5 1,217
Orangeburg Ward 6 1,301
Orangeburg Ward 7 927
Orangeburg Ward 8 868
Orangeburg Ward 9 995
Pine Hill
Tract 115
Blocks: 4004, 4005 27
Tract 119
Blocks: 2135, 3000, 3001, 3002, 3003, 3004, 3005, 3006, 3007, 3008, 3009, 3010, 3012, 3019, 3020, 3021, 3022, 3023, 3024, 3025, 3027, 3028, 3029, 3030, 3041, 3042, 3043, 3050, 3051, 3067 675
Tract 120
Blocks: 3124 0
Pine Hill Subtotal 702
Providence 1,544
Rowesville 961
Santee 1 1,876
Santee 2 1,840
Suburban 1 1,781
Suburban 2 1,053
Suburban 3 2,201
Suburban 4 1,085
Suburban 5 2,244
Suburban 6 1,550
Suburban 7 2,380
Suburban 8 1,188
Suburban 9 2,271
Vance 2,076
Whittaker 1,793
Richland County
Ardincaple 430
Beatty Road 2,055
Bluff 3,547
Brandon

3010, 3011, 3012, 3013, 3014, 3015, 3016, 3018, 3019, 3020, 3022 910

Hampton Subtotal 967

Harbison #2

Tract 103.04

Blocks: 3029, 3035, 3036, 3037, 3038, 3039, 3040, 3041, 3042, 3043, 3044, 3045, 3046, 3047, 3048, 3049, 3050, 3051 499

Harbison #2 Subtotal 499

Hopkins 3,832

Horrell Hill 3,823

Hunting Creek 730

Keels 5,834

Keenan

Tract 108.04

Blocks: 2000, 2001, 2002, 2003, 2004, 2005, 2006, 2007, 2008, 2009, 2010, 2011, 2012, 2013, 2014, 2015, 2016, 2017, 2018, 2019, 2020, 2021, 2022, 2023, 2024, 2025, 2026, 2027, 2028, 2029, 2030, 2031, 2032, 2033, 2034, 2035, 2036, 2037, 2038 1,200

Tract 111.01

Blocks: 1054, 1055, 1056, 1057, 3006, 3007, 3009, 3010, 3011, 3012, 3016 66

Keenan Subtotal 1,266

Killian 1,995

Kingswood 4,286

Licolnshire 3,360

Lykesland

Tract 116.06

Blocks: 2000, 2001, 2002, 2003, 2004, 2005, 2006, 2007, 2008, 2009, 2010, 2011, 2012, 2013, 2014, 2015, 2016, 2017, 2018, 2019, 2020, 2021, 2022, 2023, 2024, 2025, 3000, 3001, 3002, 3008, 3009, 3011, 3012, 3013, 3014, 3015, 3016 1,672

Tract 116.08

Blocks: 3006, 3007, 3010, 3011, 3012, 3013, 3014, 3015, 3016, 3017, 3018, 3019, 3020, 3021, 3022, 3023, 3024,

Sandlapper 5,168
Skyland 1,945
Spring Valley
Tract 114.11
Blocks: 3008, 3009, 3010, 3011, 3012, 3013, 3014 172
Spring Valley Subtotal.....172
Spring Valley West 4,095
St. Andrews 1,938
Valley State Park 3,320
Walden 7,768
Ward 1
Tract 27
Blocks: 1003, 1005, 1006 317
Tract 29
Blocks: 2000, 2026, 3000, 3001, 3002, 3003, 3004, 3005 2,669
Tract 30
Blocks: 1001, 1003, 1012, 1013, 2000, 2001, 2002, 2003, 2004, 2005, 2006, 2007, 2008, 2009, 2010, 2011, 3000, 3001, 3002, 3003, 3004, 3005, 3006, 3007, 3008, 3009, 3010, 3011, 3012, 3013, 3014, 3015, 3016, 3017, 3018, 3019, 3020, 3021, 3022, 3023, 3024 2,754
Tract 31
Blocks: 2041, 2042, 2046, 2048, 2049, 2050 135
Ward 1 Subtotal.....5,875
Ward 10
Tract 27
Blocks: 2004, 2005, 2006, 2007, 2008, 2009, 2010, 2011, 2012, 2013, 2015, 2017, 3003, 3004, 3005, 3006, 3007, 3008, 3012, 3017, 3018, 3019, 3020, 3021, 3022, 4001, 4002, 4003, 4004, 4005, 4008, 4010, 4011, 4012, 4013 1,533
Ward 10 Subtotal.....1,533
Ward 11 2,289
Ward 13
Tract 26.02
Blocks: 1000, 1001, 1002, 1003, 1004, 1011, 1012, 1013, 1014, 1015, 1016,

Ward 31 1,723
Ward 32 1,345
Ward 33
Tract 13
Blocks: 2022, 2026, 2027, 2028, 2029, 3000, 3001, 3002, 3003, 3009, 3012, 3013, 3014, 3016, 3017, 3018 357
Tract 30
Blocks: 1004, 1005, 1006, 1009, 1010 66
Ward 33 Subtotal 423
Ward 34
Tract 11
Blocks: 4001, 4002, 4003, 4004, 4005, 5027, 5028 602
Ward 34 Subtotal 602
Ward 4 2,042
Ward 5 5,092
Ward 6
Tract 111.01
Blocks: 3030, 3031, 3033, 3034, 3035, 3036, 3038, 3039 661
Ward 6 Subtotal 661
Ward 7 2,093
Ward 8 2,163
Ward 9 2,185
Westminster 2,958
Whitewell 3,174
Woodfield
Tract 113.04
Blocks: 3027 31
Tract 113.05
Blocks: 3001, 3007, 3009, 4003, 4016 158
Woodfield Subtotal 189
Sumter County
Bates 906
Birnie
Tract 13
Blocks: 1016, 1017, 2029, 2030, 2031, 2032, 2033, 2034, 2035, 2050, 2053, 2054, 2055, 2056, 2057, 2058, 2059, 2060, 2061, 2062, 2063, 2064, 2065, 2066, 2067, 2068 582

Mayewood Subtotal 1,771
Morris College 2,199
Salem
Tract 5
Blocks: 1043, 1044, 1045, 1046, 1047, 1048, 1049, 1057, 1058, 1059, 1069, 1070, 1071, 1072, 1073, 1074, 1075, 1076, 1077, 1078, 1079, 1080, 1081, 1082, 1083, 1084, 1085, 1086, 1087, 1088, 1089, 1090, 1091, 1092, 1093, 1094, 1098, 1099, 1100, 1101, 1102, 1103, 1104, 1105, 1106, 1107, 1108, 1109, 1111, 1112, 1113, 1114, 1115, 1116, 1117, 1118, 1119, 1120, 1121, 1122, 1123, 1124, 2092, 2093, 2094, 2095, 2096, 2102, 2103, 2104, 2105, 2106, 2107, 2108, 2109, 2110, 2111, 2114 511
Tract 6
Blocks: 3061 0
Salem Subtotal 511
Savage-Glover 932
South Liberty
Tract 13
Blocks: 1000, 1001, 1002, 1003, 1004, 1005, 1006, 1007, 1008, 1009, 1012, 1013, 1014, 1015, 1018, 2004, 2007, 2008, 2009, 2010, 2011, 2012, 2013, 2018, 2019, 2020, 2021, 2022, 2023, 2024, 2025, 2026, 2027, 2028, 2036, 2037 780
South Liberty Subtotal 780
South Red Bay 1,425
St. John 1,835
Stone Hill 1,029
Turkey Creek
Tract 6
Blocks: 1021, 1022, 1023, 1024, 1025, 1026, 1027, 1028, 1029, 1030, 1031, 1032, 1033, 1034, 1035, 1036, 1037, 1038, 1039, 1040, 1041, 1042, 1043, 1044, 1045, 1046, 1047, 1048, 1049, 1050, 1051, 1052, 1053, 1058, 1059,

Effingham 1,841
Elim-Glenwood 2,642
Evergreen 1,605
Florence Ward 1 1,891
Florence Ward 10 1,272
Florence Ward 11 1,492
Florence Ward 12 3,405
Florence Ward 13 2,830
Florence Ward 14 940
Florence Ward 2 2,120
Florence Ward 3 2,237
Florence Ward 4 1,223
Florence Ward 5 1,861
Florence Ward 6 1,122
Florence Ward 7 2,896
Florence Ward 8 2,397
Florence Ward 9 2,437
Friendfield 848
Gilbert 3,635
Greenwood 2,859
Hannah 1,102
High Hill
Tract 20
Blocks: 3000, 3001, 3002, 3003, 3005, 3006, 3007, 3008, 3009, 3010, 3011, 3012, 3039, 3045, 3046, 3047, 3048, 3049, 3051, 3060 454
Tract 23
Blocks: 3020, 3021, 3025, 3026, 3027, 3028, 3029, 3030 249
High Hill Subtotal 703
Johnsonville 3,640
Kingsburg-Stone 1,474
Leo 588
Mars Bluff No. 1 5,062
Mars Bluff No. 2 2,146
Mill Branch 890
Oak Grove-Sardis 1,749
Pamplico No. 1 1,702
Pamplico No. 2 1,283
Prospect 664
Quinby 1,458
Salem 971

this act or the ability to hold timely elections in all districts not forming the basis of the Section 5 objection, the General Assembly hereby declaring that it would have passed this act, and each and every section, subsection, paragraph, subparagraph, sentence, clause, phrase, and word thereof, irrespective of the fact that any one or more other sections, subsections, paragraphs, subparagraphs, sentences, clauses, phrases, or words hereof may be declared to be unconstitutional, invalid, or otherwise ineffective.

SECTION 5. This act takes effect upon approval by the Governor.

----XX----

Tab 2

Federal Court Order 2002

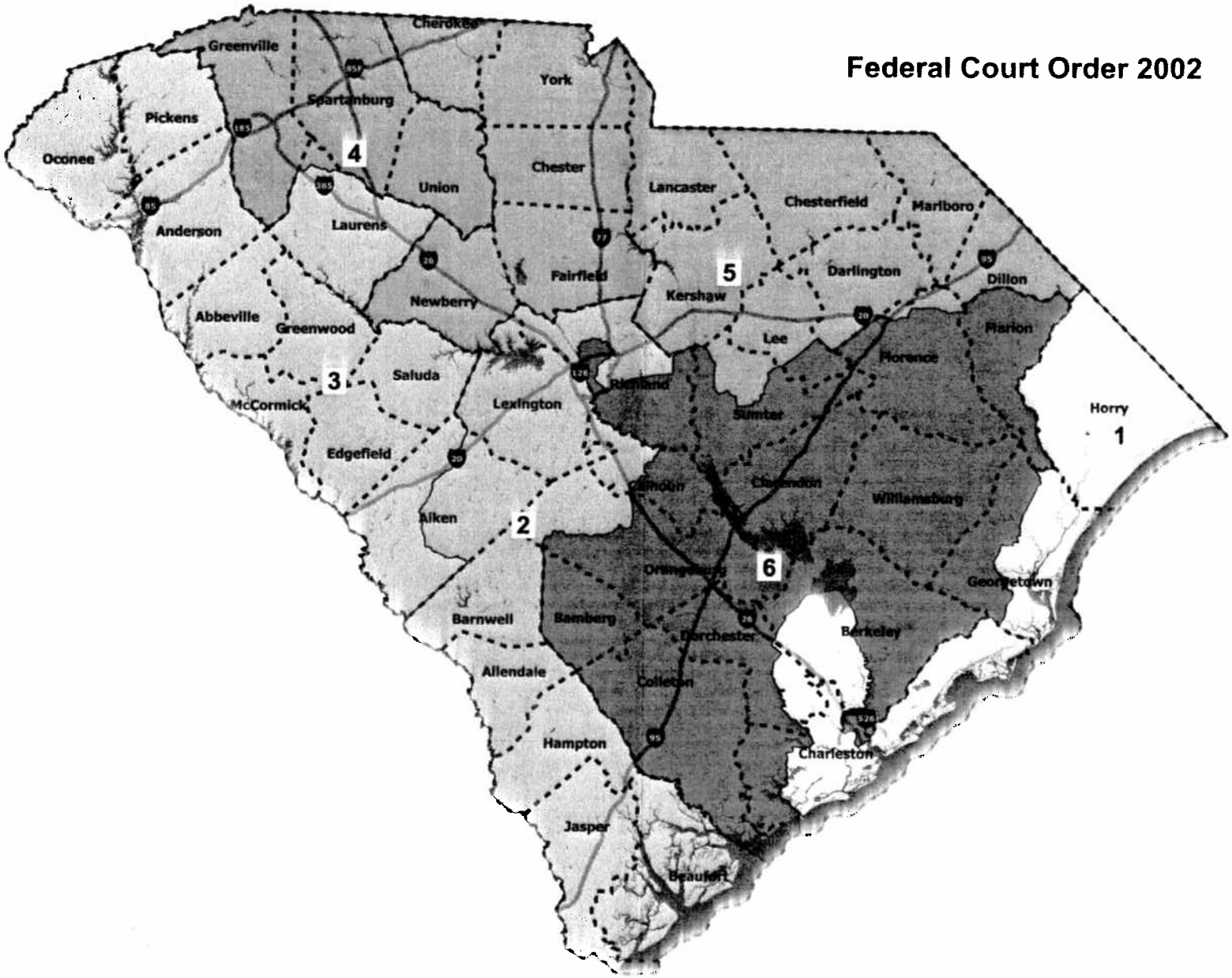

Created by Senate Judiciary- 17JUN2011- Congress2002_SMap.pdf

Plan: 2002 Federal Court Plan
Plan Type: District Statistics

Administrator:
User:

District Statistics Report

Friday, June 17, 2011 5:24 PM

District 1

Population Statistics

Ideal Population: 770,894
Actual Population: 856,956
Absolute Deviation: 86,062
Relative Deviation: 11.16 %

Total Population

NH_Wht	NH_DOJ_Blk	NH_DOJ_Ind	NH_DOJ_Asn	[Hispanic Origin]	%NH_Wht	%NH_DOJ_Blk	%NH_DOJ_Ind	% NH_DOJ_Asn	% [Hispanic Origin]
606,433	173,195	5,969	16,227	49,567	70.77	20.21	0.70	1.89	5.78

[18+_Pop]

NH_Wht	NH_DOJ_Blk	NH_DOJ_Ind	NH_DOJ_Asn	[Hispanic Origin]	%NH_Wht	%NH_DOJ_Blk	%NH_DOJ_Ind	% NH_DOJ_Asn	% [Hispanic Origin]
492,199	121,438	4,556	12,053	33,029	73.82	18.21	0.68	1.81	4.95

District 1 Counties (* indicates the county is not entirely within the district.)

Berkeley SC* Charleston SC* Dorchester SC* Georgetown SC*
Horry SC

District 2

Population Statistics

Ideal Population: 770,894
Actual Population: 825,324
Absolute Deviation: 54,430
Relative Deviation: 7.06 %

Plan: CongCourtOrder2002 Administrator: Alex
Type: User:

District 2 (continued)

Total Population

NH_Wht	NH_DOJ_Blk	NH_DOJ_Ind	NH_DOJ_Asn	[Hispanic Origin]	%NH_Wht	%NH_DOJ_Blk	%NH_DOJ_Ind	% NH_DOJ_Asn	% [Hispanic Origin]
517,095	226,504	4,814	15,224	56,584	62.65	27.44	0.58	1.84	6.86

[18+_Pop]

NH_Wht	NH_DOJ_Blk	NH_DOJ_Ind	NH_DOJ_Asn	[Hispanic Origin]	%NH_Wht	%NH_DOJ_Blk	%NH_DOJ_Ind	% NH_DOJ_Asn	% [Hispanic Origin]
414,562	160,401	3,660	11,217	37,819	65.73	25.43	0.58	1.78	6.00

District 2 Counties (* indicates the county is not entirely within the district.)

Aiken SC* Allendale SC Barnwell SC Beaufort SC
Calhoun SC* Hampton SC Jasper SC Lexington SC
Orangeburg SC* Richland SC*

District 3

Population Statistics

Ideal Population: 770,894 Absolute Deviation: -48,219
Actual Population: 722,675 Relative Deviation: -6.25 %

Total Population

NH_Wht	NH_DOJ_Blk	NH_DOJ_Ind	NH_DOJ_Asn	[Hispanic Origin]	%NH_Wht	%NH_DOJ_Blk	%NH_DOJ_Ind	% NH_DOJ_Asn	% [Hispanic Origin]
535,786	144,156	3,803	6,920	29,548	74.14	19.95	0.53	0.96	4.09

[18+_Pop]

NH_Wht	NH_DOJ_Blk	NH_DOJ_Ind	NH_DOJ_Asn	[Hispanic Origin]	%NH_Wht	%NH_DOJ_Blk	%NH_DOJ_Ind	% NH_DOJ_Asn	% [Hispanic Origin]
427,464	104,165	3,032	5,191	18,939	76.30	18.59	0.54	0.93	3.38

District 3 Counties (* indicates the county is not entirely within the district.)

Abbeville SC Aiken SC* Anderson SC Edgefield SC
Greenwood SC Laurens SC* McCormick SC Oconee SC
Pickens SC Saluda SC

District 4

Plan: CongCourtOrder2002 Administrator: Alex
Type: User:

District 4 (continued)

Population Statistics

Ideal Population: 770,894 Absolute Deviation: -668
Actual Population: 770,226 Relative Deviation: -0.09 %

Total Population

NH_Wht	NH_DOJ_Blk	NH_DOJ_Ind	NH_DOJ_Asn	[Hispanic Origin]	%NH_Wht	%NH_DOJ_Blk	%NH_DOJ_Ind	% NH_DOJ_Asn	% [Hispanic Origin]
539,525	153,719	3,417	16,341	53,735	70.05	19.96	0.44	2.12	6.98

[18+_Pop]

NH_Wht	NH_DOJ_Blk	NH_DOJ_Ind	NH_DOJ_Asn	[Hispanic Origin]	%NH_Wht	%NH_DOJ_Blk	%NH_DOJ_Ind	% NH_DOJ_Asn	% [Hispanic Origin]
423,586	109,401	2,612	11,349	34,413	72.61	18.75	0.45	1.95	5.90

District 4 Counties (* indicates the county is not entirely within the district.)

Greenville SC Laurens SC* Spartanburg SC Union SC

District 5

Population Statistics

Ideal Population: 770,894 Absolute Deviation: -3,121
Actual Population: 767,773 Relative Deviation: -0.40 %

Total Population

NH_Wht	NH_DOJ_Blk	NH_DOJ_Ind	NH_DOJ_Asn	[Hispanic Origin]	%NH_Wht	%NH_DOJ_Blk	%NH_DOJ_Ind	% NH_DOJ_Asn	% [Hispanic Origin]
483,427	237,799	7,681	7,574	28,080	62.96	30.97	1.00	0.99	3.66

[18+_Pop]

NH_Wht	NH_DOJ_Blk	NH_DOJ_Ind	NH_DOJ_Asn	[Hispanic Origin]	%NH_Wht	%NH_DOJ_Blk	%NH_DOJ_Ind	% NH_DOJ_Asn	% [Hispanic Origin]
378,741	170,416	5,512	5,282	17,631	65.36	29.41	0.95	0.91	3.04

Plan: CongCourtOrder2002 Administrator: Alex
Type: User:

District 5 (continued)

District 5 Counties (* indicates the county is not entirely within the district.)

Cherokee SC	Chester SC	Chesterfield SC	Darlington SC
Dillon SC	Fairfield SC	Florence SC*	Kershaw SC
Lancaster SC	Lee SC*	Marlboro SC	Newberry SC
Sumter SC*	York SC		

District 6

Population Statistics

Ideal Population:	770,894	Absolute Deviation:	-88,484
Actual Population:	682,410	Relative Deviation:	-11.48 %

Total Population

NH_Wht	NH_DOJ_Blk	NH_DOJ_Ind	NH_DOJ_Asn	[Hispanic Origin]	%NH_Wht	%NH_DOJ_Blk	%NH_DOJ_Ind	% NH_DOJ_Asn	% [Hispanic Origin]
280,474	370,598	3,921	6,032	18,168	41.10	54.31	0.57	0.88	2.66

[18+_Pop]

NH_Wht	NH_DOJ_Blk	NH_DOJ_Ind	NH_DOJ_Asn	[Hispanic Origin]	%NH_Wht	%NH_DOJ_Blk	%NH_DOJ_Ind	% NH_DOJ_Asn	% [Hispanic Origin]
229,215	273,099	3,036	4,690	12,345	43.71	52.08	0.58	0.89	2.35

District 6 Counties (* indicates the county is not entirely within the district.)

Bamberg SC	Berkeley SC*	Calhoun SC*	Charleston SC*
Clarendon SC	Colleton SC	Dorchester SC*	Florence SC*
Georgetown SC*	Lee SC*	Marion SC	Orangeburg SC*
Richland SC*	Sumter SC*	Williamsburg SC	

Plan Name: 2002 Federal Court Plan
Plan Type: Plan Components

Administrator:

Plan Components with Population Detail Report

Friday, June 17, 2011

5:22 PM

District	Total Population	NH_Wht	NH_DOJ_Blk	NH_DOJ_Ind	NH_DOJ_Asn	NH_DOJ_Oth	Hispanic Origin1
County : Berkeley SC Subtotal							
Total:	137,749	89,939 65.29%	30,181 21.91%	1,381 1.00%	4,620 3.35%	652 0.47%	10,112 7.34%
Voting Age:	102,552	69,866 68.13%	20,519 20.01%	1,050 1.02%	3,504 3.42%	463 0.45%	6,654 6.49%
County : Charleston SC Subtotal							
Total:	290,487	199,195 68.57%	67,579 23.26%	1,386 0.48%	5,231 1.80%	501 0.17%	15,634 5.38%
Voting Age:	231,056	164,644 71.26%	49,630 21.48%	1,096 0.47%	4,025 1.74%	332 0.14%	10,693 4.63%
County : Dorchester SC Subtotal							
Total:	116,368	79,493 68.31%	26,643 22.90%	982 0.84%	2,605 2.24%	205 0.18%	5,687 4.89%
Voting Age:	83,695	59,960 71.64%	17,254 20.62%	712 0.85%	1,779 2.13%	93 0.11%	3,484 4.16%
County : Georgetown SC Subtotal							
Total:	43,061	29,710 69.00%	11,343 26.34%	156 0.36%	268 0.62%	29 0.07%	1,451 3.37%
Voting Age:	34,363	25,001 72.76%	8,034 23.38%	133 0.39%	184 0.54%	14 0.04%	939 2.73%

Plan Name: CongCourtOrder2002 Administrator: Alex
Plan Type: User:

District 1 (continued)	Total Population	NH Wht	NH DOJ Blk	NH DOJ Ind	NH DOJ Asn	NH DOJ Oth	Hispanic Origin
County : Horry SC							
Total:	269,291	208,096 77.28%	37,449 13.91%	2,064 0.77%	3,503 1.30%	519 0.19%	16,683 6.20%
Voting Age:	215,049	172,728 80.32%	26,001 12.09%	1,565 0.73%	2,561 1.19%	338 0.16%	11,259 5.24%
District 1 Subtotal							
Total:	856,956	606,433 70.77%	173,195 20.21%	5,969 0.70%	16,227 1.89%	1,906 0.22%	49,567 5.78%
Voting Age:	666,715	492,199 73.82%	121,438 18.21%	4,556 0.68%	12,053 1.81%	1,240 0.19%	33,029 4.95%
District 2							
County : Aiken SC Subtotal							
Total:	31,022	21,767 70.17%	6,988 22.53%	306 0.99%	211 0.68%	27 0.09%	1,640 5.29%
Voting Age:	23,752	17,300 72.84%	4,958 20.87%	229 0.96%	157 0.66%	15 0.06%	1,029 4.33%
County : Allendale SC							
Total:	10,419	2,410 23.13%	7,668 73.60%	26 0.25%	42 0.40%	6 0.06%	239 2.29%
Voting Age:	8,093	2,101 25.96%	5,764 71.22%	20 0.25%	35 0.43%	4 0.05%	152 1.88%
County : Barnwell SC							
Total:	22,621	11,715 51.79%	10,087 44.59%	168 0.74%	146 0.65%	27 0.12%	411 1.82%
Voting Age:	16,823	9,187 54.61%	7,068 42.01%	123 0.73%	102 0.61%	10 0.06%	292 1.74%

Plan Name: CongCourtOrder2002 Administrator: Alex
Plan Type: User:

District 3 (continued)	Total Population	NH Wht	NH DOJ Blk	NH DOJ Ind	NH DOJ Asn	NH DOJ Oth	Hispanic Origin
County : Beaufort SC							
Total:	162,233	107,279 66.13%	31,548 19.45%	695 0.43%	2,249 1.39%	248 0.15%	19,567 12.06%
Voting Age:	127,885	90,057 70.42%	22,199 17.36%	551 0.43%	1,643 1.28%	111 0.09%	12,942 10.12%
County : Calhoun SC Subtotal							
Total:	7,358	4,591 62.39%	2,459 33.42%	52 0.71%	23 0.31%	0 0.00%	214 2.91%
Voting Age:	5,685	3,647 64.15%	1,831 32.21%	41 0.72%	9 0.16%	0 0.00%	146 2.57%
County : Hampton SC							
Total:	21,090	8,699 41.25%	11,344 53.79%	81 0.38%	120 0.57%	20 0.09%	744 3.53%
Voting Age:	15,999	6,885 43.03%	8,305 51.91%	69 0.43%	84 0.53%	14 0.09%	584 3.65%
County : Jasper SC							
Total:	24,777	9,263 37.39%	11,401 46.01%	88 0.36%	182 0.73%	27 0.11%	3,752 15.14%
Voting Age:	18,636	7,521 40.36%	8,441 45.29%	68 0.36%	133 0.71%	11 0.06%	2,414 12.95%
County : Lexington SC							
Total:	262,391	201,946 76.96%	38,451 14.65%	1,956 0.75%	4,258 1.62%	402 0.15%	14,529 5.54%
Voting Age:	198,229	157,649 79.53%	25,970 13.10%	1,423 0.72%	3,070 1.55%	205 0.10%	9,389 4.74%
County : Orangeburg SC Subtotal							
Total:	23,568	11,525 48.90%	10,805 45.85%	270 1.15%	349 1.48%	19 0.08%	525 2.23%
Voting Age:	17,929	9,272 51.72%	7,771 43.34%	214 1.19%	261 1.46%	13 0.07%	351 1.96%

Plan Name: CongCourtOrder2002 Administrator: Alex
Plan Type: User:

District 2 (continued)	Total Population	NH Wht	NH DOJ Blk	NH DOJ Ind	NH DOJ Asn	NH DOJ Oth	Hispanic Origin
County : Richland SC Subtotal							
Total:	259,845	137,900 53.07%	95,753 36.85%	1,172 0.45%	7,644 2.94%	493 0.19%	14,963 5.76%
Voting Age:	197,686	110,943 56.12%	68,094 34.45%	922 0.47%	5,723 2.89%	242 0.12%	10,520 5.32%
District 2 Subtotal							
Total:	825,324	517,095 62.65%	226,504 27.44%	4,814 0.58%	15,224 1.84%	1,269 0.15%	56,584 6.86%
Voting Age:	630,717	414,562 65.73%	160,401 25.43%	3,660 0.58%	11,217 1.78%	625 0.10%	37,819 6.00%
District 3							
County : Abbeville SC							
Total:	25,417	17,564 69.10%	7,292 28.69%	128 0.50%	107 0.42%	29 0.11%	255 1.00%
Voting Age:	19,630	13,804 70.32%	5,441 27.72%	104 0.53%	67 0.34%	14 0.07%	164 0.84%
County : Aiken SC Subtotal							
Total:	129,077	86,799 67.25%	33,069 25.62%	935 0.72%	1,438 1.11%	208 0.16%	6,184 4.79%
Voting Age:	99,519	69,780 70.12%	23,568 23.68%	741 0.74%	1,069 1.07%	96 0.10%	3,973 3.99%
County : Anderson SC							
Total:	187,126	147,362 78.75%	31,080 16.61%	970 0.52%	1,646 0.88%	243 0.13%	5,447 2.91%
Voting Age:	142,301	115,006 80.82%	21,601 15.18%	759 0.53%	1,143 0.80%	85 0.06%	3,465 2.43%

Plan Name: CongCourtOrder2002 Administrator: Alex
Plan Type: User:

District 3 (continued)	Total Population	NH_Wht	NH_DOJ_Blk	NH_DOJ_Ind	NH_DOJ_Asn	NH_DOJ_Oth	Hispanic Origin1
County : Edgefield SC							
Total:	26,985	15,196 56.31%	10,045 37.22%	122 0.45%	107 0.40%	21 0.08%	1,414 5.24%
Voting Age:	21,214	12,045 56.78%	7,731 36.44%	96 0.45%	83 0.39%	14 0.07%	1,177 5.55%
County : Greenwood SC							
Total:	69,661	42,709 61.31%	22,010 31.60%	254 0.36%	657 0.94%	93 0.13%	3,789 5.44%
Voting Age:	53,154	34,148 64.24%	15,892 29.90%	192 0.36%	471 0.89%	51 0.10%	2,299 4.33%
County : Laurens SC Subtotal							
Total:	60,804	41,902 68.91%	15,833 26.04%	267 0.44%	222 0.37%	52 0.09%	2,429 3.99%
Voting Age:	46,895	33,397 71.22%	11,590 24.71%	227 0.48%	160 0.34%	23 0.05%	1,420 3.03%
County : McCormick SC							
Total:	10,233	4,941 48.28%	5,109 49.93%	28 0.27%	37 0.36%	12 0.12%	81 0.79%
Voting Age:	8,751	4,511 51.55%	4,095 46.79%	23 0.26%	33 0.38%	3 0.03%	68 0.78%
County : Oconee SC							
Total:	74,273	63,807 85.91%	6,015 8.10%	404 0.54%	515 0.69%	55 0.07%	3,349 4.51%
Voting Age:	58,566	51,567 88.05%	4,191 7.16%	323 0.55%	359 0.61%	30 0.05%	2,009 3.43%
County : Pickens SC							
Total:	119,224	103,958 87.20%	8,414 7.06%	623 0.52%	2,146 1.80%	152 0.13%	3,743 3.14%
Voting Age:	94,937	83,809 88.28%	6,213 6.54%	508 0.54%	1,779 1.87%	71 0.07%	2,438 2.57%

Plan Name: CongCourtOrder2002 Administrator: Alex
Plan Type: User:

District 3 (continued)	Total Population	NH Wht	NH DOJ Blk	NH DOJ Ind	NH DOJ Asn	NH DOJ Oth	Hispanic Origin
County : Saluda SC							
Total:	19,875	11,548 58.10%	5,289 26.61%	72 0.36%	45 0.23%	14 0.07%	2,857 14.37%
Voting Age:	15,294	9,397 61.44%	3,843 25.13%	59 0.39%	27 0.18%	7 0.05%	1,926 12.59%
District 3 Subtotal							
Total:	722,675	535,786 74.14%	144,156 19.95%	3,803 0.53%	6,920 0.96%	879 0.12%	29,548 4.09%
Voting Age:	560,261	427,464 76.30%	104,165 18.59%	3,032 0.54%	5,191 0.93%	394 0.07%	18,939 3.38%
District 4							
County : Greenville SC							
Total:	451,225	317,197 70.30%	83,326 18.47%	1,967 0.44%	10,019 2.22%	858 0.19%	36,495 8.09%
Voting Age:	341,908	249,258 72.90%	58,853 17.21%	1,494 0.44%	7,046 2.06%	430 0.13%	23,937 7.00%
County : Laurens SC Subtotal							
Total:	5,733	3,998 69.74%	1,359 23.70%	24 0.42%	24 0.42%	8 0.14%	300 5.23%
Voting Age:	4,215	3,052 72.41%	937 22.23%	20 0.47%	11 0.26%	3 0.07%	184 4.37%
County : Spartanburg SC							
Total:	284,307	199,184 70.06%	59,811 21.04%	1,297 0.46%	6,207 2.18%	386 0.14%	16,658 5.86%
Voting Age:	214,857	156,018 72.61%	42,885 19.96%	1,005 0.47%	4,224 1.97%	173 0.08%	10,123 4.71%

Plan Name: CongCourtOrder2002 Administrator: Alex
Plan Type: User:

	Total Population	NH Wht	NH DOJ Blk	NH DOJ Ind	NH DOJ Asn	NH DOJ Oth	Hispanic Origin1
District 4 (continued)							
County : Union SC							
Total:	28,961	19,146	9,223	129	91	26	282
		66.11%	31.85%	0.45%	0.31%	0.09%	0.97%
Voting Age:	22,361	15,258	6,726	93	68	5	169
		68.23%	30.08%	0.42%	0.30%	0.02%	0.76%
District 4 Subtotal							
Total:	770,226	539,525	153,719	3,417	16,341	1,278	53,735
		70.05%	19.96%	0.44%	2.12%	0.17%	6.98%
Voting Age:	583,341	423,586	109,401	2,612	11,349	611	34,413
		72.61%	18.75%	0.45%	1.95%	0.10%	5.90%
District 5							
County : Cherokee SC							
Total:	55,342	40,939	11,570	316	347	70	2,032
		73.97%	20.91%	0.57%	0.63%	0.13%	3.67%
Voting Age:	41,688	31,868	8,027	243	252	37	1,217
		76.44%	19.25%	0.58%	0.60%	0.09%	2.92%
County : Chester SC							
Total:	33,140	19,590	12,564	244	129	47	479
		59.11%	37.91%	0.74%	0.39%	0.14%	1.45%
Voting Age:	25,212	15,626	8,980	173	88	12	283
		61.98%	35.62%	0.69%	0.35%	0.05%	1.12%
County : Chesterfield SC							
Total:	46,734	28,790	15,500	365	192	55	1,666
		61.60%	33.17%	0.78%	0.41%	0.12%	3.56%
Voting Age:	35,177	22,564	11,027	271	130	18	1,072
		64.14%	31.35%	0.77%	0.37%	0.05%	3.05%

Plan Name: CongCourtOrder2002 Administrator: Alex
Plan Type: User:

District 5 (continued)	Total Population	NH Wht	NH DOJ Blk	NH DOJ Ind	NH DOJ Asn	NH DOJ Oth	Hispanic Origin
County : Darlington SC							
Total:	68,681	37,993 55.32%	28,755 41.87%	333 0.48%	249 0.36%	49 0.07%	1,140 1.66%
Voting Age:	52,023	30,356 58.35%	20,367 39.15%	252 0.48%	168 0.32%	29 0.06%	736 1.41%
County : Dillon SC							
Total:	32,062	15,152 47.26%	14,919 46.53%	892 2.78%	91 0.28%	37 0.12%	833 2.60%
Voting Age:	23,488	11,936 50.82%	10,269 43.72%	650 2.77%	60 0.26%	17 0.07%	481 2.05%
County : Fairfield SC							
Total:	23,956	9,098 37.98%	14,236 59.43%	88 0.37%	73 0.30%	31 0.13%	374 1.56%
Voting Age:	18,525	7,666 41.38%	10,436 56.33%	68 0.37%	52 0.28%	3 0.02%	256 1.38%
County : Florence SC Subtotal							
Total:	13,416	5,996 44.69%	6,857 51.11%	65 0.48%	231 1.72%	16 0.12%	215 1.60%
Voting Age:	10,197	4,739 46.47%	5,086 49.88%	53 0.52%	153 1.50%	7 0.07%	133 1.30%
County : Kershaw SC							
Total:	61,697	43,009 69.71%	15,429 25.01%	344 0.56%	399 0.65%	65 0.11%	2,298 3.72%
Voting Age:	46,558	33,284 71.49%	11,179 24.01%	281 0.60%	273 0.59%	20 0.04%	1,430 3.07%
County : Lancaster SC							
Total:	76,652	53,490 69.78%	18,541 24.19%	386 0.50%	573 0.75%	139 0.18%	3,384 4.41%
Voting Age:	58,821	42,451 72.17%	13,446 22.86%	293 0.50%	400 0.68%	66 0.11%	2,082 3.54%

Plan Name: CongCourtOrder2002 Administrator: Alex
Plan Type: User:

District Accounts	Total Population	NH Wht	NH DOJ Blk	NH DOJ Ind	NH DOJ Asn	NH DOJ Oth	Hispanic Origin
County : Lee SC Subtotal							
Total:	17,192	5,984 34.81%	10,708 62.28%	61 0.35%	66 0.38%	8 0.05%	304 1.77%
Voting Age:	13,423	5,040 37.55%	8,018 59.73%	52 0.39%	51 0.38%	4 0.03%	208 1.55%
County : Marlboro SC							
Total:	28,933	11,657 40.29%	14,768 51.04%	1,457 5.04%	79 0.27%	31 0.11%	800 2.77%
Voting Age:	22,610	9,479 41.92%	11,231 49.67%	1,052 4.65%	66 0.29%	18 0.08%	679 3.00%
County : Newberry SC							
Total:	37,508	22,690 60.49%	11,744 31.31%	154 0.41%	130 0.35%	37 0.10%	2,690 7.17%
Voting Age:	28,964	18,436 63.65%	8,611 29.73%	126 0.44%	108 0.37%	20 0.07%	1,612 5.57%
County : Sumter SC Subtotal							
Total:	46,387	24,668 53.18%	18,156 39.14%	317 0.68%	1,103 2.38%	82 0.18%	1,790 3.86%
Voting Age:	34,413	19,099 55.50%	12,891 37.46%	231 0.67%	842 2.45%	40 0.12%	1,149 3.34%
County : York SC							
Total:	226,073	164,371 72.71%	44,052 19.49%	2,659 1.18%	3,912 1.73%	302 0.13%	10,075 4.46%
Voting Age:	168,329	126,197 74.97%	30,848 18.33%	1,767 1.05%	2,639 1.57%	147 0.09%	6,293 3.74%

Plan Name: CongCourtOrder2002 Administrator: Alex
Plan Type: User:

	Total Population	NH Wht	NH DOJ Blk	NH DOJ Ind	NH DOJ Asn	NH DOJ Oth	Hispanic Original
District 5 Subtotal							
Total:	767,773	483,427 62.96%	237,799 30.97%	7,681 1.00%	7,574 0.99%	969 0.13%	28,080 3.66%
Voting Age:	579,428	378,741 65.36%	170,416 29.41%	5,512 0.95%	5,282 0.91%	438 0.08%	17,631 3.04%
District 6							
County : Bamberg SC							
Total:	15,987	5,691 35.60%	9,836 61.52%	74 0.46%	76 0.48%	8 0.05%	258 1.61%
Voting Age:	12,414	4,564 36.76%	7,528 60.64%	55 0.44%	58 0.47%	4 0.03%	167 1.35%
County : Berkeley SC Subtotal							
Total:	40,094	23,614 58.90%	15,064 37.57%	318 0.79%	318 0.79%	33 0.08%	643 1.60%
Voting Age:	30,329	18,202 60.02%	11,184 36.88%	233 0.77%	217 0.72%	18 0.06%	397 1.31%
County : Calhoun SC Subtotal							
Total:	7,817	3,468 44.36%	4,013 51.34%	26 0.33%	21 0.27%	8 0.10%	244 3.12%
Voting Age:	6,195	2,859 46.15%	3,106 50.14%	20 0.32%	12 0.19%	5 0.08%	171 2.76%
County : Charleston SC Subtotal							
Total:	59,722	18,065 30.25%	37,405 62.63%	272 0.46%	395 0.66%	51 0.09%	3,243 5.43%
Voting Age:	46,495	16,147 34.73%	27,115 58.32%	237 0.51%	339 0.73%	37 0.08%	2,417 5.20%

Plan Name: CongCourtOrder2002 Administrator: Alex
Plan Type: User:

District 6 (continued)		Total Population	NH Wht	NH DOJ Blk	NH DOJ Ind	NH DOJ Asn	NH DOJ Oth	Hispanic Origin
County : Clarendon SC								
	Total:	34,971	16,160 46.21%	17,480 49.98%	120 0.34%	230 0.66%	12 0.03%	899 2.57%
	Voting Age:	27,162	13,278 48.88%	12,982 47.79%	98 0.36%	164 0.60%	9 0.03%	585 2.15%
County : Colleton SC								
	Total:	38,892	21,736 55.89%	15,319 39.39%	436 1.12%	162 0.42%	27 0.07%	1,094 2.81%
	Voting Age:	29,400	17,235 58.62%	10,953 37.26%	309 1.05%	112 0.38%	12 0.04%	699 2.38%
County : Dorchester SC Subtotal								
	Total:	20,187	9,934 49.21%	9,313 46.13%	400 1.98%	68 0.34%	12 0.06%	388 1.92%
	Voting Age:	15,834	7,895 49.86%	7,285 46.01%	303 1.91%	48 0.30%	7 0.04%	256 1.62%
County : Florence SC Subtotal								
	Total:	123,469	68,109 55.16%	49,907 40.42%	599 0.49%	1,556 1.26%	127 0.10%	2,815 2.28%
	Voting Age:	92,988	53,795 57.85%	35,634 38.32%	465 0.50%	1,066 1.15%	41 0.04%	1,757 1.89%
County : Georgetown SC Subtotal								
	Total:	17,097	7,601 44.46%	8,935 52.26%	68 0.40%	37 0.22%	10 0.06%	416 2.43%
	Voting Age:	12,775	5,834 45.67%	6,586 51.55%	53 0.41%	26 0.20%	5 0.04%	249 1.95%
County : Lee SC Subtotal								
	Total:	2,028	338 16.67%	1,648 81.26%	1 0.05%	2 0.10%	1 0.05%	30 1.48%
	Voting Age:	1,534	276 17.99%	1,226 79.92%	1 0.07%	1 0.07%	1 0.07%	21 1.37%

Plan Name: CongCourtOrder2002 Administrator: Alex
Plan Type; User:

District 4 (continued)	Total Population	NH Wht	NH DOJ Blk	NH DOJ Ind	NH DOJ Asn	NH DOJ Oth	Hispanic Origin1
County : Marion SC							
Total:	33,062	13,230 40.02%	18,490 55.93%	205 0.62%	191 0.58%	20 0.06%	791 2.39%
Voting Age:	24,991	10,826 43.32%	13,310 53.26%	149 0.60%	142 0.57%	3 0.01%	489 1.96%
County : Orangeburg SC Subtotal							
Total:	68,933	19,681 28.55%	46,816 67.92%	433 0.63%	465 0.67%	45 0.07%	1,242 1.80%
Voting Age:	53,133	16,142 30.38%	35,295 66.43%	327 0.62%	353 0.66%	18 0.03%	817 1.54%
County : Richland SC Subtotal							
Total:	124,659	36,367 29.17%	81,247 65.18%	497 0.40%	1,974 1.58%	147 0.12%	3,674 2.95%
Voting Age:	99,265	33,223 33.47%	60,638 61.09%	424 0.43%	1,767 1.78%	96 0.10%	2,609 2.63%
County : Sumter SC Subtotal							
Total:	61,069	25,755 42.17%	32,515 53.24%	326 0.53%	396 0.65%	80 0.13%	1,742 2.85%
Voting Age:	45,612	20,144 44.16%	23,620 51.78%	247 0.54%	283 0.62%	38 0.08%	1,130 2.48%
County : Williamsburg SC							
Total:	34,423	10,725 31.16%	22,610 65.68%	146 0.42%	141 0.41%	34 0.10%	689 2.00%
Voting Age:	26,301	8,795 33.44%	16,637 63.26%	115 0.44%	102 0.39%	14 0.05%	581 2.21%

Plan Name: CongCourtOrder2002 Administrator: Alex
Plan Type: User:

District 6 Subtotal		Total Population	NH_Wht	NH_DOJ_Blk	NH_DOJ_Ind	NH_DOJ_Asn	NH_DOJ_Oth	Hispanic Origin
	Total:	682,410	280,474	370,598	3,921	6,032	615	18,168
			41.10%	54.31%	0.57%	0.88%	0.09%	2.66%
	Voting Age:	524,428	229,215	273,099	3,036	4,690	308	12,345
			43.71%	52.08%	0.58%	0.89%	0.06%	2.35%

Tab 3

Staff Plan 1 Congressional Plan

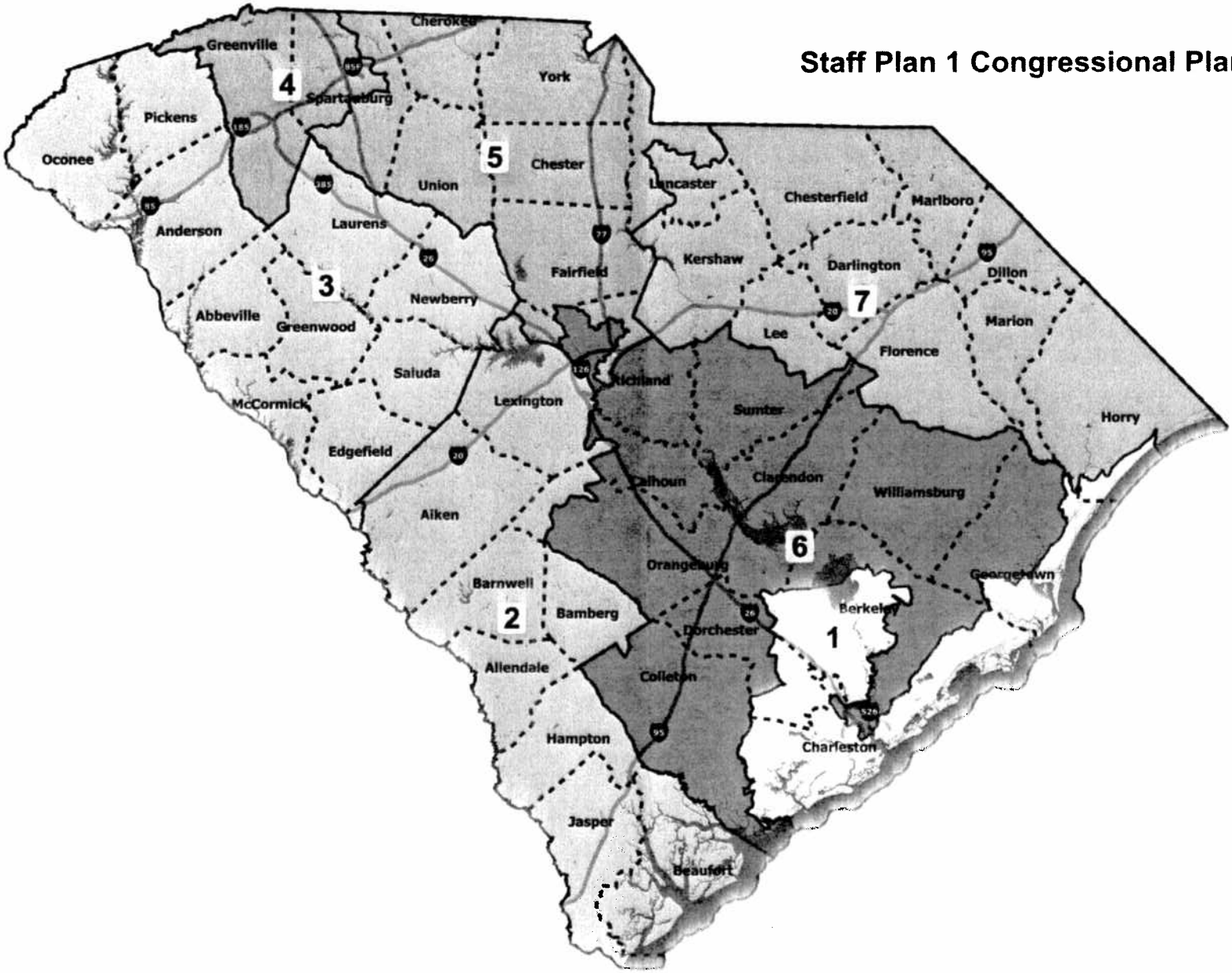

Created by Senate Judiciary- 20JUN2011- StaffPlan1_SMap.pdf

Plan: Senate Judiciary Staff 1
Plan Type: District Statistics

Administrator:
User:

District Statistics Report

Thursday, June 16, 2011

12:47 PM

District 1

Population Statistics

Ideal Population: 660,766
Actual Population: 660,765

Absolute Deviation: -1
Relative Deviation: 0.00 %

Total Population

NH_Wht	NH_DOJ_Blk	NH_DOJ_Ind	NH_DOJ_Asn	[Hispanic Origin]	%NH_Wht	%NH_DOJ_Blk	%NH_DOJ_Ind	% NH_DOJ_Asn	% [Hispanic Origin]
461,520	139,387	4,590	13,787	36,963	69.85	21.09	0.69	2.09	5.59

[18+_Pop]

NH_Wht	NH_DOJ_Blk	NH_DOJ_Ind	NH_DOJ_Asn	[Hispanic Origin]	%NH_Wht	%NH_DOJ_Blk	%NH_DOJ_Ind	% NH_DOJ_Asn	% [Hispanic Origin]
373,228	98,999	3,518	10,245	24,742	72.67	19.28	0.69	1.99	4.82

District 1 Counties (* indicates the county is not entirely within the district.)

Berkeley SC* Charleston SC* Dorchester SC* Georgetown SC*
Horry SC*

District 2

Population Statistics

Ideal Population: 660,766
Actual Population: 660,767

Absolute Deviation: 1
Relative Deviation: 0.00 %

Plan: Cong Alt 3 061611 Alex2 Administrator: SC Senate Judiciary
Type: Congressional User:

District 2 (continued)

Total Population

NH_Wht	NH_DOJ_Blk	NH_DOJ_Ind	NH_DOJ_Asn	[Hispanic Origin]	%NH_Wht	%NH_DOJ_Blk	%NH_DOJ_Ind	% NH_DOJ_Asn	% [Hispanic Origin]
441,293	157,288	4,317	8,445	46,246	66.78	23.80	0.65	1.28	7.00

[18+_Pop]

NH_Wht	NH_DOJ_Blk	NH_DOJ_Ind	NH_DOJ_Asn	[Hispanic Origin]	%NH_Wht	%NH_DOJ_Blk	%NH_DOJ_Ind	% NH_DOJ_Asn	% [Hispanic Origin]
353,548	111,814	3,275	6,135	30,242	69.75	22.06	0.65	1.21	5.97

District 2 Counties (* indicates the county is not entirely within the district.)

Aiken SC*	Allendale SC	Bamberg SC	Barnwell SC
Beaufort SC	Hampton SC	Jasper SC	Lexington SC
Orangeburg SC*			

District 3

Population Statistics

Ideal Population:	660,766	Absolute Deviation:	0
Actual Population:	660,766	Relative Deviation:	0.00 %

Total Population

NH_Wht	NH_DOJ_Blk	NH_DOJ_Ind	NH_DOJ_Asn	[Hispanic Origin]	%NH_Wht	%NH_DOJ_Blk	%NH_DOJ_Ind	% NH_DOJ_Asn	% [Hispanic Origin]
492,586	129,528	3,176	5,934	27,490	74.55	19.60	0.48	0.90	4.16

[18+_Pop]

NH_Wht	NH_DOJ_Blk	NH_DOJ_Ind	NH_DOJ_Asn	[Hispanic Origin]	%NH_Wht	%NH_DOJ_Blk	%NH_DOJ_Ind	% NH_DOJ_Asn	% [Hispanic Origin]
392,777	93,830	2,534	4,471	17,497	76.66	18.31	0.49	0.87	3.42

District 3 Counties (* indicates the county is not entirely within the district.)

Abbeville SC	Aiken SC*	Anderson SC	Edgefield SC
Greenwood SC	Laurens SC	McCormick SC	Newberry SC
Oconee SC	Pickens SC	Saluda SC	

District 4

Plan: Cong Alt 3 061611 Alex2 Administrator: SC Senate Judiciary
Type: Congressional User:

District 4 (continued)

Population Statistics

Ideal Population: 660,766 Absolute Deviation: 1
Actual Population: 660,767 Relative Deviation: 0.00 %

Total Population

NH_Wht	NH_DOJ_Blk	NH_DOJ_Ind	NH_DOJ_Asn	[Hispanic Origin]	%NH_Wht	%NH_DOJ_Blk	%NH_DOJ_Ind	% NH_DOJ_Asn	% [Hispanic Origin]
458,257	131,046	2,845	14,970	50,494	69.35	19.83	0.43	2.27	7.64

[18+_Pop]

NH_Wht	NH_DOJ_Blk	NH_DOJ_Ind	NH_DOJ_Asn	[Hispanic Origin]	%NH_Wht	%NH_DOJ_Blk	%NH_DOJ_Ind	% NH_DOJ_Asn	% [Hispanic Origin]
360,367	92,996	2,176	10,450	32,509	72.03	18.59	0.43	2.09	6.50

District 4 Counties (* indicates the county is not entirely within the district.)

Greenville SC
Spartanburg SC*

District 5

Population Statistics

Ideal Population: 660,766 Absolute Deviation: 1
Actual Population: 660,767 Relative Deviation: 0.00 %

Total Population

NH_Wht	NH_DOJ_Blk	NH_DOJ_Ind	NH_DOJ_Asn	[Hispanic Origin]	%NH_Wht	%NH_DOJ_Blk	%NH_DOJ_Ind	% NH_DOJ_Asn	% [Hispanic Origin]
450,369	163,082	4,812	11,932	27,272	68.16	24.68	0.73	1.81	4.13

[18+_Pop]

NH_Wht	NH_DOJ_Blk	NH_DOJ_Ind	NH_DOJ_Asn	[Hispanic Origin]	%NH_Wht	%NH_DOJ_Blk	%NH_DOJ_Ind	% NH_DOJ_Asn	% [Hispanic Origin]
350,890	114,657	3,399	8,342	17,301	70.68	23.10	0.68	1.68	3.49

District 5 Counties (* indicates the county is not entirely within the district.)

Cherokee SC
Chester SC
Fairfield SC
Lancaster SC*
Richland SC*
Spartanburg SC*
Union SC
York SC

Plan: Cong Alt 3 061611 Alex2 Administrator: SC Senate Judiciary
Type: Congressional User:

District 6

Population Statistics

Ideal Population: 660,766 Absolute Deviation: 0
Actual Population: 660,766 Relative Deviation: 0.00 %

Total Population

NH_Wht	NH_DOJ_Blk	NH_DOJ_Ind	NH_DOJ_Asn	[Hispanic Origin]	%NH_Wht	%NH_DOJ_Blk	%NH_DOJ_Ind	% NH_DOJ_Asn	% [Hispanic Origin]
256,738	364,841	3,829	7,789	23,586	38.85	55.21	0.58	1.18	3.57

[18+_Pop]

NH_Wht	NH_DOJ_Blk	NH_DOJ_Ind	NH_DOJ_Asn	[Hispanic Origin]	%NH_Wht	%NH_DOJ_Blk	%NH_DOJ_Ind	% NH_DOJ_Asn	% [Hispanic Origin]
212,367	268,403	2,989	6,267	16,651	41.70	52.70	0.59	1.23	3.27

District 6 Counties (* indicates the county is not entirely within the district.)

Berkeley SC*	Calhoun SC	Charleston SC*	Clarendon SC
Colleton SC	Dorchester SC*	Georgetown SC*	Orangeburg SC*
Richland SC*	Sumter SC	Williamsburg SC	

District 7

Population Statistics

Ideal Population: 660,766 Absolute Deviation: 0
Actual Population: 660,766 Relative Deviation: 0.00 %

Total Population

NH_Wht	NH_DOJ_Blk	NH_DOJ_Ind	NH_DOJ_Asn	[Hispanic Origin]	%NH_Wht	%NH_DOJ_Blk	%NH_DOJ_Ind	% NH_DOJ_Asn	% [Hispanic Origin]
401,977	220,799	6,036	5,461	23,631	60.84	33.42	0.91	0.83	3.58

[18+_Pop]

NH_Wht	NH_DOJ_Blk	NH_DOJ_Ind	NH_DOJ_Asn	[Hispanic Origin]	%NH_Wht	%NH_DOJ_Blk	%NH_DOJ_Ind	% NH_DOJ_Asn	% [Hispanic Origin]
322,590	158,221	4,517	3,872	15,234	63.74	31.26	0.89	0.77	3.01

Plan:	Cong Alt 3 061611 Alex2	Administrator:	SC Senate Judiciary
Type:	Congressional	User:	

District 7 (continued)

District 7 Counties (* indicates the county is not entirely within the district.)

Chesterfield SC	Darlington SC	Dillon SC	Florence SC
Horry SC*	Kershaw SC	Lancaster SC*	Lee SC
Marion SC	Marlboro SC		

Plan Name: Senate Judiciary Staff 1
Plan Type: Plan Components

Administrator:

Plan Components with Population Detail Report

Thursday, June 16, 2011

12:46 PM

District 1	Total Population	NH Wht	NH DOJ Blk	NH DOJ Ind	NH DOJ Asn	NH DOJ Oth	Hispanic Origin1
County : Berkeley SC Subtotal							
Total:	150,555	98,905 65.69%	33,583 22.31%	1,554 1.03%	4,656 3.09%	659 0.44%	10,300 6.84%
Voting Age:	112,472	76,877 68.35%	23,124 20.56%	1,176 1.05%	3,531 3.14%	468 0.42%	6,774 6.02%
County : Charleston SC Subtotal							
Total:	292,025	201,793 69.10%	67,649 23.17%	1,392 0.48%	5,088 1.74%	474 0.16%	14,706 5.04%
Voting Age:	232,761	166,727 71.63%	50,088 21.52%	1,106 0.48%	3,894 1.67%	328 0.14%	10,003 4.30%
County : Dorchester SC Subtotal							
Total:	119,421	80,579 67.47%	28,514 23.88%	1,015 0.85%	2,605 2.18%	206 0.17%	5,738 4.80%
Voting Age:	86,343	60,879 70.51%	18,913 21.90%	737 0.85%	1,779 2.06%	94 0.11%	3,524 4.08%
County : Georgetown SC Subtotal							
Total:	25,419	20,957 82.45%	3,663 14.41%	101 0.40%	156 0.61%	8 0.03%	499 1.96%
Voting Age:	21,319	18,027 84.56%	2,738 12.84%	86 0.40%	111 0.52%	2 0.01%	333 1.56%

Plan Name: Cong Alt 3 061611 Alex2
Plan Type: Congressional

Administrator: SC Senate Judiciary
User:

	Total Population	NH Wht	NH DOJ Blk	NH DOJ Ind	NH DOJ Asn	NH DOJ Oth	Hispanic Origin1
District 1 (continued)							
County : Horry SC Subtotal							
Total:	73,345	59,286	5,978	528	1,282	225	5,720
		80.83%	8.15%	0.72%	1.75%	0.31%	7.80%
Voting Age:	60,673	50,718	4,136	413	930	164	4,108
		83.59%	6.82%	0.68%	1.53%	0.27%	6.77%
District 1 Subtotal							
Total:	660,765	461,520	139,387	4,590	13,787	1,572	36,963
		69.85%	21.09%	0.69%	2.09%	0.24%	5.59%
Voting Age:	513,568	373,228	98,999	3,518	10,245	1,056	24,742
		72.67%	19.28%	0.69%	1.99%	0.21%	4.82%
District 2							
County : Aiken SC Subtotal							
Total:	136,172	91,655	34,719	1,111	1,351	195	6,688
		67.31%	25.50%	0.82%	0.99%	0.14%	4.91%
Voting Age:	104,855	73,475	24,841	873	996	91	4,267
		70.07%	23.69%	0.83%	0.95%	0.09%	4.07%
County : Allendale SC							
Total:	10,419	2,410	7,668	26	42	6	239
		23.13%	73.60%	0.25%	0.40%	0.06%	2.29%
Voting Age:	8,093	2,101	5,764	20	35	4	152
		25.96%	71.22%	0.25%	0.43%	0.05%	1.88%
County : Bamberg SC							
Total:	15,987	5,691	9,836	74	76	8	258
		35.60%	61.52%	0.46%	0.48%	0.05%	1.61%
Voting Age:	12,414	4,564	7,528	55	58	4	167
		36.76%	60.64%	0.44%	0.47%	0.03%	1.35%

Plan Name: Cong Alt 3 061611 Alex2 Administrator: SC Senate Judiciary
Plan Type: Congressional User:

District 2 (continued)	Total Population	NH_Wht	NH_DOJ_Blk	NH_DOJ_Ind	NH_DOJ_Asn	NH_DOJ_Oth	Hispanic Origin1
County : Barnwell SC							
Total:	22,621	11,715	10,087	168	146	27	411
		51.79%	44.59%	0.74%	0.65%	0.12%	1.82%
Voting Age:	16,823	9,187	7,068	123	102	10	292
		54.61%	42.01%	0.73%	0.61%	0.06%	1.74%
County : Beaufort SC							
Total:	162,233	107,279	31,548	695	2,249	248	19,567
		66.13%	19.45%	0.43%	1.39%	0.15%	12.06%
Voting Age:	127,885	90,057	22,199	551	1,643	111	12,942
		70.42%	17.36%	0.43%	1.28%	0.09%	10.12%
County : Hampton SC							
Total:	21,090	8,699	11,344	81	120	20	744
		41.25%	53.79%	0.38%	0.57%	0.09%	3.53%
Voting Age:	15,999	6,885	8,305	69	84	14	584
		43.03%	51.91%	0.43%	0.53%	0.09%	3.65%
County : Jasper SC							
Total:	24,777	9,263	11,401	88	182	27	3,752
		37.39%	46.01%	0.36%	0.73%	0.11%	15.14%
Voting Age:	18,636	7,521	8,441	68	133	11	2,414
		40.36%	45.29%	0.36%	0.71%	0.06%	12.95%
County : Lexington SC							
Total:	262,391	201,946	38,451	1,956	4,258	402	14,529
		76.96%	14.65%	0.75%	1.62%	0.15%	5.54%
Voting Age:	198,229	157,649	25,970	1,423	3,070	205	9,389
		79.53%	13.10%	0.72%	1.55%	0.10%	4.74%
County : Orangeburg SC Subtotal							
Total:	5,077	2,635	2,234	118	21	0	58
		51.90%	44.00%	2.32%	0.41%	0.00%	1.14%
Voting Age:	3,956	2,109	1,698	93	14	0	35
		53.31%	42.92%	2.35%	0.35%	0.00%	0.88%

Plan Name: Cong Alt 3 061611 Alex2 Administrator: SC Senate Judiciary
Plan Type: Congressional User:

	Total Population	NH Wht	NH DOJ Blk	NH DOJ Ind	NH DOJ Asn	NH DOJ Oth	Hispanic Origin
District 2 Subtotal							
Total:	660,767	441,293 66.78%	157,288 23.80%	4,317 0.65%	8,445 1.28%	933 0.14%	46,246 7.00%
Voting Age:	506,890	353,548 69.75%	111,814 22.06%	3,275 0.65%	6,135 1.21%	450 0.09%	30,242 5.97%
District 3							
County : Abbeville SC							
Total:	25,417	17,564 69.10%	7,292 28.69%	128 0.50%	107 0.42%	29 0.11%	255 1.00%
Voting Age:	19,630	13,804 70.32%	5,441 27.72%	104 0.53%	67 0.34%	14 0.07%	164 0.84%
County : Aiken SC Subtotal							
Total:	23,927	16,911 70.68%	5,338 22.31%	130 0.54%	298 1.25%	40 0.17%	1,136 4.75%
Voting Age:	18,416	13,605 73.88%	3,685 20.01%	97 0.53%	230 1.25%	20 0.11%	735 3.99%
County : Anderson SC							
Total:	187,126	147,362 78.75%	31,080 16.61%	970 0.52%	1,646 0.88%	243 0.13%	5,447 2.91%
Voting Age:	142,301	115,006 80.82%	21,601 15.18%	759 0.53%	1,143 0.80%	85 0.06%	3,465 2.43%
County : Edgefield SC							
Total:	26,985	15,196 56.31%	10,045 37.22%	122 0.45%	107 0.40%	21 0.08%	1,414 5.24%
Voting Age:	21,214	12,045 56.78%	7,731 36.44%	96 0.45%	83 0.39%	14 0.07%	1,177 5.55%

Plan Name: Cong Alt 3 061611 Alex2
Plan Type: Congressional

Administrator: SC Senate Judiciary
User:

District 3 (continued)	Total Population	NH Wht	NH DOJ Blk	NH DOJ Ind	NH DOJ Asn	NH DOJ Oth	Hispanic Origin1
County : Greenwood SC							
Total:	69,661	42,709 61.31%	22,010 31.60%	254 0.36%	657 0.94%	93 0.13%	3,789 5.44%
Voting Age:	53,154	34,148 64.24%	15,892 29.90%	192 0.36%	471 0.89%	51 0.10%	2,299 4.33%
County : Laurens SC							
Total:	66,537	45,900 68.98%	17,192 25.84%	291 0.44%	246 0.37%	60 0.09%	2,729 4.10%
Voting Age:	51,110	36,449 71.31%	12,527 24.51%	247 0.48%	171 0.33%	26 0.05%	1,604 3.14%
County : McCormick SC							
Total:	10,233	4,941 48.28%	5,109 49.93%	28 0.27%	37 0.36%	12 0.12%	81 0.79%
Voting Age:	8,751	4,511 51.55%	4,095 46.79%	23 0.26%	33 0.38%	3 0.03%	68 0.78%
County : Newberry SC							
Total:	37,508	22,690 60.49%	11,744 31.31%	154 0.41%	130 0.35%	37 0.10%	2,690 7.17%
Voting Age:	28,964	18,436 63.65%	8,611 29.73%	126 0.44%	108 0.37%	20 0.07%	1,612 5.57%
County : Oconee SC							
Total:	74,273	63,807 85.91%	6,015 8.10%	404 0.54%	515 0.69%	55 0.07%	3,349 4.51%
Voting Age:	58,566	51,567 88.05%	4,191 7.16%	323 0.55%	359 0.61%	30 0.05%	2,009 3.43%
County : Pickens SC							
Total:	119,224	103,958 87.20%	8,414 7.06%	623 0.52%	2,146 1.80%	152 0.13%	3,743 3.14%
Voting Age:	94,937	83,809 88.28%	6,213 6.54%	508 0.54%	1,779 1.87%	71 0.07%	2,438 2.57%

Plan Name: Cong Alt 3 061611 Alex2
Plan Type: Congressional

Administrator: SC Senate Judiciary
User:

District 3 (continued)	Total Population	NH Wht	NH DOJ Blk	NH DOJ Ind	NH DOJ Asn	NH DOJ Oth	Hispanic Originl
County : Saluda SC							
Total:	19,875	11,548 58.10%	5,289 26.61%	72 0.36%	45 0.23%	14 0.07%	2,857 14.37%
Voting Age:	15,294	9,397 61.44%	3,843 25.13%	59 0.39%	27 0.18%	7 0.05%	1,926 12.59%
District 3 Subtotal							
Total:	660,766	492,586 74.55%	129,528 19.60%	3,176 0.48%	5,934 0.90%	756 0.11%	27,490 4.16%
Voting Age:	512,337	392,777 76.66%	93,830 18.31%	2,534 0.49%	4,471 0.87%	341 0.07%	17,497 3.42%
District 4							
County : Greenville SC							
Total:	451,225	317,197 70.30%	83,326 18.47%	1,967 0.44%	10,019 2.22%	858 0.19%	36,495 8.09%
Voting Age:	341,908	249,258 72.90%	58,853 17.21%	1,494 0.44%	7,046 2.06%	430 0.13%	23,937 7.00%
County : Spartanburg SC Subtotal							
Total:	209,542	141,060 67.32%	47,720 22.77%	878 0.42%	4,951 2.36%	296 0.14%	13,999 6.68%
Voting Age:	158,406	111,109 70.14%	34,143 21.55%	682 0.43%	3,404 2.15%	140 0.09%	8,572 5.41%
District 4 Subtotal							
Total:	660,767	458,257 69.35%	131,046 19.83%	2,845 0.43%	14,970 2.27%	1,154 0.17%	50,494 7.64%
Voting Age:	500,314	360,367 72.03%	92,996 18.59%	2,176 0.43%	10,450 2.09%	570 0.11%	32,509 6.50%
District 5							

Plan Name: Cong Alt 3 061611 Alex2
Plan Type: Congressional

Administrator: SC Senate Judiciary
User:

District 5 (continued)	Total Population	NH Wht	NH DOJ Blk	NH DOJ Ind	NH DOJ Asn	NH DOJ Oth	Hispanic Origin
County : Cherokee SC							
Total:	55,342	40,939 73.97%	11,570 20.91%	316 0.57%	347 0.63%	70 0.13%	2,032 3.67%
Voting Age:	41,688	31,868 76.44%	8,027 19.25%	243 0.58%	252 0.60%	37 0.09%	1,217 2.92%
County : Chester SC							
Total:	33,140	19,590 59.11%	12,564 37.91%	244 0.74%	129 0.39%	47 0.14%	479 1.45%
Voting Age:	25,212	15,626 61.98%	8,980 35.62%	173 0.69%	88 0.35%	12 0.05%	283 1.12%
County : Fairfield SC							
Total:	23,956	9,098 37.98%	14,236 59.43%	88 0.37%	73 0.30%	31 0.13%	374 1.56%
Voting Age:	18,525	7,666 41.38%	10,436 56.33%	68 0.37%	52 0.28%	3 0.02%	256 1.38%
County : Lancaster SC Subtotal							
Total:	39,106	30,581 78.20%	6,194 15.84%	208 0.53%	389 0.99%	54 0.14%	1,608 4.11%
Voting Age:	30,101	24,166 80.28%	4,437 14.74%	154 0.51%	269 0.89%	26 0.09%	1,005 3.34%
County : Richland SC Subtotal							
Total:	179,424	108,520 60.48%	53,152 29.62%	749 0.42%	5,735 3.20%	345 0.19%	9,763 5.44%
Voting Age:	133,768	85,200 63.69%	36,461 27.26%	578 0.43%	4,154 3.11%	169 0.13%	6,527 4.88%
County : Spartanburg SC Subtotal							
Total:	74,765	58,124 77.74%	12,091 16.17%	419 0.56%	1,256 1.68%	90 0.12%	2,659 3.56%
Voting Age:	56,451	44,909 79.55%	8,742 15.49%	323 0.57%	820 1.45%	33 0.06%	1,551 2.75%

Plan Name: Cong Alt 3 061611 Alex2 Administrator: SC Senate Judiciary
Plan Type: Congressional User:

District 5 (continued)	Total Population	NH Wht	NH DOJ Blk	NH DOJ Ind	NH DOJ Asn	NH DOJ Oth	Hispanic Origin
County : Union SC							
Total:	28,961	19,146 66.11%	9,223 31.85%	129 0.45%	91 0.31%	26 0.09%	282 0.97%
Voting Age:	22,361	15,258 68.23%	6,726 30.08%	93 0.42%	68 0.30%	5 0.02%	169 0.76%
County : York SC							
Total:	226,073	164,371 72.71%	44,052 19.49%	2,659 1.18%	3,912 1.73%	302 0.13%	10,075 4.46%
Voting Age:	168,329	126,197 74.97%	30,848 18.33%	1,767 1.05%	2,639 1.57%	147 0.09%	6,293 3.74%
District 5 Subtotal							
Total:	660,767	450,369 68.16%	163,082 24.68%	4,812 0.73%	11,932 1.81%	965 0.15%	27,272 4.13%
Voting Age:	496,435	350,890 70.68%	114,657 23.10%	3,399 0.68%	8,342 1.68%	432 0.09%	17,301 3.49%
District 6							
County : Berkeley SC Subtotal							
Total:	27,288	14,648 53.68%	11,662 42.74%	145 0.53%	282 1.03%	26 0.10%	455 1.67%
Voting Age:	20,409	11,191 54.83%	8,579 42.04%	107 0.52%	190 0.93%	13 0.06%	277 1.36%
County : Calhoun SC							
Total:	15,175	8,059 53.11%	6,472 42.65%	78 0.51%	44 0.29%	8 0.05%	458 3.02%
Voting Age:	11,880	6,506 54.76%	4,937 41.56%	61 0.51%	21 0.18%	5 0.04%	317 2.67%

Plan Name: Cong Alt 3 061611 Alex2 Administrator: SC Senate Judiciary
Plan Type: Congressional User:

District 6 (continued)	Total Population	NH_Wht	NH_DOJ_Blk	NH_DOJ_Ind	NH_DOJ_Asn	NH_DOJ_Oth	Hispanic Origin
County : Charleston SC Subtotal							
Total:	58,184	15,467 26.58%	37,335 64.17%	266 0.46%	538 0.92%	78 0.13%	4,171 7.17%
Voting Age:	44,790	14,064 31.40%	26,657 59.52%	227 0.51%	470 1.05%	41 0.09%	3,107 6.94%
County : Clarendon SC							
Total:	34,971	16,160 46.21%	17,480 49.98%	120 0.34%	230 0.66%	12 0.03%	899 2.57%
Voting Age:	27,162	13,278 48.88%	12,982 47.79%	98 0.36%	164 0.60%	9 0.03%	585 2.15%
County : Colleton SC							
Total:	38,892	21,736 55.89%	15,319 39.39%	436 1.12%	162 0.42%	27 0.07%	1,094 2.81%
Voting Age:	29,400	17,235 58.62%	10,953 37.26%	309 1.05%	112 0.38%	12 0.04%	699 2.38%
County : Dorchester SC Subtotal							
Total:	17,134	8,848 51.64%	7,442 43.43%	367 2.14%	68 0.40%	11 0.06%	337 1.97%
Voting Age:	13,186	6,976 52.90%	5,626 42.67%	278 2.11%	48 0.36%	6 0.05%	216 1.64%
County : Georgetown SC Subtotal							
Total:	34,739	16,354 47.08%	16,615 47.83%	123 0.35%	149 0.43%	31 0.09%	1,368 3.94%
Voting Age:	25,819	12,808 49.61%	11,882 46.02%	100 0.39%	99 0.38%	17 0.07%	855 3.31%
County : Orangeburg SC Subtotal							
Total:	87,424	28,571 32.68%	55,387 63.35%	585 0.67%	793 0.91%	64 0.07%	1,709 1.95%
Voting Age:	67,106	23,305 34.73%	41,368 61.65%	448 0.67%	600 0.89%	31 0.05%	1,133 1.69%

Plan Name: Cong Alt 3 061611 Alex2
Plan Type: Congressional

Administrator: SC Senate Judiciary
User:

	Total Population	NH Wht	NH DOJ Blk	NH DOJ Ind	NH DOJ Asn	NH DOJ Oth	Hispanic Origin1
District 6 (continued)							
County : Richland SC Subtotal							
Total:	205,080	65,747 32.06%	123,848 60.39%	920 0.45%	3,883 1.89%	295 0.14%	8,874 4.33%
Voting Age:	163,183	58,966 36.13%	92,271 56.54%	768 0.47%	3,336 2.04%	169 0.10%	6,602 4.05%
County : Sumter SC							
Total:	107,456	50,423 46.92%	50,671 47.16%	643 0.60%	1,499 1.39%	162 0.15%	3,532 3.29%
Voting Age:	80,025	39,243 49.04%	36,511 45.62%	478 0.60%	1,125 1.41%	78 0.10%	2,279 2.85%
County : Williamsburg SC							
Total:	34,423	10,725 31.16%	22,610 65.68%	146 0.42%	141 0.41%	34 0.10%	689 2.00%
Voting Age:	26,301	8,795 33.44%	16,637 63.26%	115 0.44%	102 0.39%	14 0.05%	581 2.21%
District 6 Subtotal							
Total:	660,766	256,738 38.85%	364,841 55.21%	3,829 0.58%	7,789 1.18%	748 0.11%	23,586 3.57%
Voting Age:	509,261	212,367 41.70%	268,403 52.70%	2,989 0.59%	6,267 1.23%	395 0.08%	16,651 3.27%
District 7							
County : Chesterfield SC							
Total:	46,734	28,790 61.60%	15,500 33.17%	365 0.78%	192 0.41%	55 0.12%	1,666 3.56%
Voting Age:	35,177	22,564 64.14%	11,027 31.35%	271 0.77%	130 0.37%	18 0.05%	1,072 3.05%

Plan Name: Cong Alt 3 061611 Alex2 Administrator: SC Senate Judiciary
Plan Type: Congressional User:

District 7 (continued)	Total Population	NH Wht	NH DOJ Blk	NH DOJ Ind	NH DOJ Asn	NH DOJ Oth	Hispanic Origin1
County : Darlington SC							
Total:	68,681	37,993	28,755	333	249	49	1,140
		55.32%	41.87%	0.48%	0.36%	0.07%	1.66%
Voting Age:	52,023	30,356	20,367	252	168	29	736
		58.35%	39.15%	0.48%	0.32%	0.06%	1.41%
County : Dillon SC							
Total:	32,062	15,152	14,919	892	91	37	833
		47.26%	46.53%	2.78%	0.28%	0.12%	2.60%
Voting Age:	23,488	11,936	10,269	650	60	17	481
		50.82%	43.72%	2.77%	0.26%	0.07%	2.05%
County : Florence SC							
Total:	136,885	74,105	56,764	664	1,787	143	3,030
		54.14%	41.47%	0.49%	1.31%	0.10%	2.21%
Voting Age:	103,185	58,534	40,720	518	1,219	48	1,890
		56.73%	39.46%	0.50%	1.18%	0.05%	1.83%
County : Horry SC Subtotal							
Total:	195,946	148,810	31,471	1,536	2,221	294	10,963
		75.94%	16.06%	0.78%	1.13%	0.15%	5.59%
Voting Age:	154,376	122,010	21,865	1,152	1,631	174	7,151
		79.03%	14.16%	0.75%	1.06%	0.11%	4.63%
County : Kershaw SC							
Total:	61,697	43,009	15,429	344	399	65	2,298
		69.71%	25.01%	0.56%	0.65%	0.11%	3.72%
Voting Age:	46,558	33,284	11,179	281	273	20	1,430
		71.49%	24.01%	0.60%	0.59%	0.04%	3.07%
County : Lancaster SC Subtotal							
Total:	37,546	22,909	12,347	178	184	85	1,776
		61.02%	32.88%	0.47%	0.49%	0.23%	4.73%
Voting Age:	28,720	18,285	9,009	139	131	40	1,077
		63.67%	31.37%	0.48%	0.46%	0.14%	3.75%

Plan Name: Cong Alt 3 061611 Alex2
Plan Type: Congressional

Administrator: SC Senate Judiciary
User:

District 7 (continued)		Total Population	NH_Wht	NH_DOJ_Blk	NH_DOJ_Ind	NH_DOJ_Asn	NH_DOJ_Oth	Hispanic Origin1
County : Lee SC								
	Total:	19,220	6,322 32.89%	12,356 64.29%	62 0.32%	68 0.35%	9 0.05%	334 1.74%
	Voting Age:	14,957	5,316 35.54%	9,244 61.80%	53 0.35%	52 0.35%	5 0.03%	229 1.53%
County : Marion SC								
	Total:	33,062	13,230 40.02%	18,490 55.93%	205 0.62%	191 0.58%	20 0.06%	791 2.39%
	Voting Age:	24,991	10,826 43.32%	13,310 53.26%	149 0.60%	142 0.57%	3 0.01%	489 1.96%
County : Marlboro SC								
	Total:	28,933	11,657 40.29%	14,768 51.04%	1,457 5.04%	79 0.27%	31 0.11%	800 2.77%
	Voting Age:	22,610	9,479 41.92%	11,231 49.67%	1,052 4.65%	66 0.29%	18 0.08%	679 3.00%
District 7 Subtotal								
	Total:	660,766	401,977 60.84%	220,799 33.42%	6,036 0.91%	5,461 0.83%	788 0.12%	23,631 3.58%
	Voting Age:	506,085	322,590 63.74%	158,221 31.26%	4,517 0.89%	3,872 0.77%	372 0.07%	15,234 3.01%